

COMMUNITY PROFILE: Woodmere

POPULATION†	Count
Total Population	1,004
Households	417
Avg Household Size	2.41

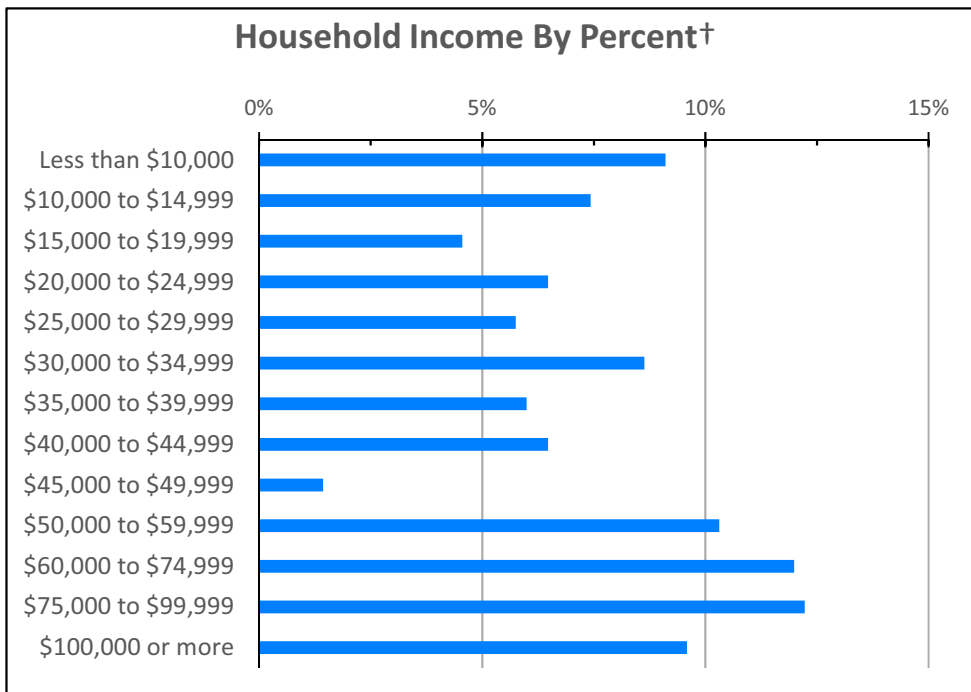
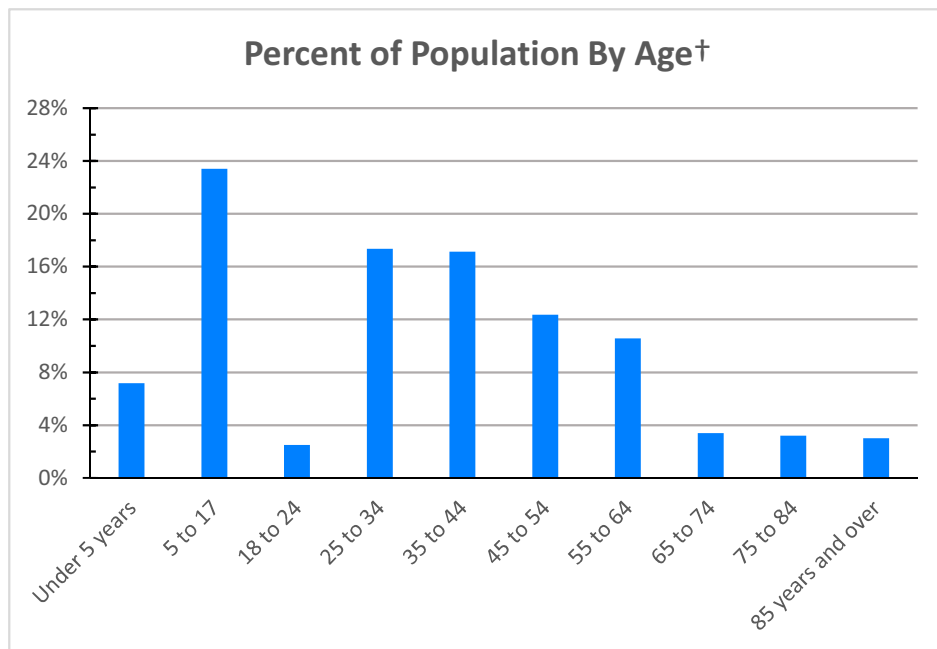
RACE / ETHNICITY†	Count	%
African-American	769	76.6%
Total Minority	865	86.2%

HOUSING TENURE†	Count	%
Owner	164	39.3%
Renter	253	60.7%

SEX†	%
Pct Male	44.9%
Pct Female	55.1%

HOUSEHOLD INCOME†	Total Households
Less than \$10,000	38
\$10,000 to \$14,999	31
\$15,000 to \$19,999	19
\$20,000 to \$24,999	27
\$25,000 to \$29,999	24
\$30,000 to \$34,999	36
\$35,000 to \$39,999	25
\$40,000 to \$44,999	27
\$45,000 to \$49,999	6
\$50,000 to \$59,999	43
\$60,000 to \$74,999	50
\$75,000 to \$99,999	51
\$100,000 or more	40

PERCENT UNEMPLOYMENT† 12.7%

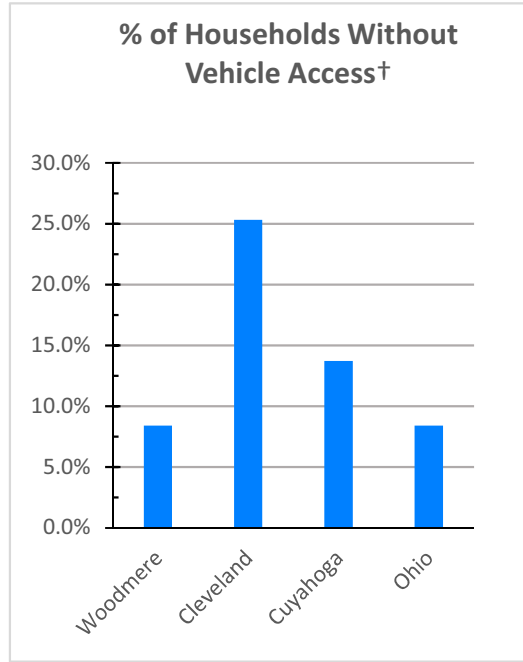


HOUSEHOLD INCOME†	Woodmere	Cleveland	Cuyahoga	Ohio
Median Household Income	\$ 42,798	\$ 26,179	\$ 44,203	\$ 48,849
Aggregate Income	\$ 21,749,600	\$ 6,525,565,600	\$ 34,420,250,500	\$ 299,293,760,100
Per Capita Income	\$ 21,663	\$ 16,642	\$ 27,156	\$ 25,890
Income Per Square Mile	\$ 65,211,695	\$ 83,984,113	\$ 75,286,534	\$ 6,676,938

† All data except SNAP from the U.S. Census Bureau, American Community Survey 2010-2014 5 Year Estimates

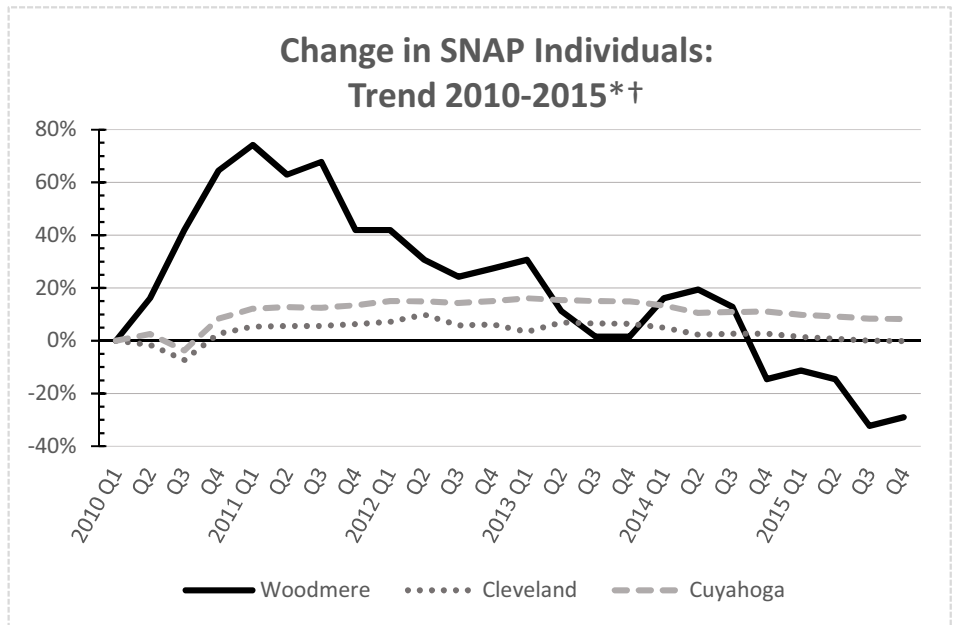
RATIO OF INCOME TO POVERTY LEVEL†	Woodmere	Cleveland	Cuyahoga	Ohio
Population for whom poverty status is determined:	1,004	381,531	1,241,330	11,243,508
Population Below Poverty Level	178	136,860	230,111	1,790,564
Percent	17.7%	35.9%	18.5%	15.9%
Population Below 200% of Poverty Level	366	233,518	461,140	3,859,814
Percent	36.5%	61.2%	37.1%	34.3%

VEHICLE ACCESS†	Woodmere	Cleveland	Cuyahoga	Ohio
Households w/o Vehicles	35	42,169	73,370	384,271
Percent	8.4%	25.3%	13.7%	8.4%
Total Vehicles Available	581	191,124	793,926	8,105,659
Vehicles Per Person	0.58	0.49	0.63	0.70



SNAP STATISTICS, 2015 4th Quarter*†	Woodmere	Cleveland	Cuyahoga
Total assistance groups, number	25	81,724	140,368
Child-only assistance groups, number	1	931	1,996
Total individuals, number	44	152,476	261,717
% Total individuals	4.8%	42.2%	21.2%
Individuals aged <5, number	4	18,874	30,646
Individuals aged 5-17, number	11	40,152	69,533
Individuals aged 18-64, number	28	82,545	141,140
Individuals aged 65+, number	1	10,905	20,398

SNAP INDIVIDUALS, TREND 2010-2015*†	Woodmere	%
2010 Q1	62	6.2%
2010 Q4	102	10.2%
2011 Q1	108	10.8%
2011 Q4	88	8.8%
2012 Q1	88	8.8%
2012 Q4	79	7.9%
2013 Q1	81	8.1%
2013 Q4	63	6.3%
2014 Q1	72	7.2%
2014 Q4	53	5.3%
2015 Q1	55	5.5%
2015 Q4	44	4.4%






†SNAP Data from NEOCANDO, Center on Urban Poverty and Community Development. All other data from the U.S. Census Bureau, American Community Survey, 2010-2014





*SNAP (Supplemental Nutrition Assistance Program), formerly known as the food stamp program, is a federal program run by the U.S. Department of Agriculture that offers nutrition assistance to eligible low-income individuals and families.

Community Food Resources: Woodmere

Major Grocery, By Type

-  Supermarket
-  Large Grocery
-  Other Large Market




Food Production / Distribution Sites

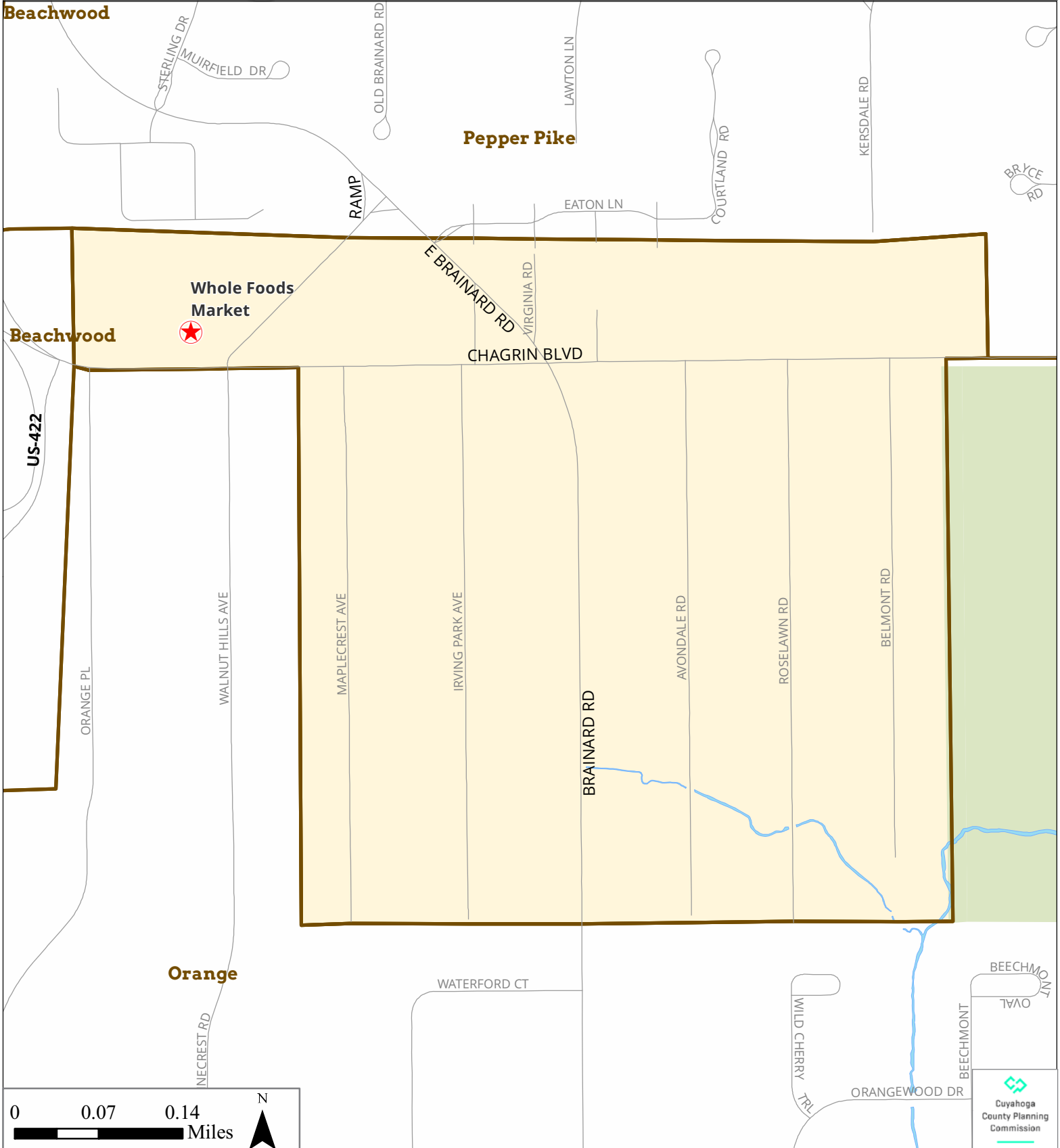
-  Cleveland Summer Sprout Garden
-  School Garden (Suburban)
-  Suburban Garden
-  Green Corps Learning Garden

Farmers Markets by SNAP Acceptance

-  YES
-  NO

Food Distribution and Assistance Resources

-  Food Pantry
-  Hot Meal
-  Stay Well Project Site (Hunger Network)



Community Food Resources				
City / Neighborhood	Resource	Name	Address	Description
Woodmere	Grocery Large Grocery	Whole Foods Market	27249 CHAGRIN BL	