

COMMUNITY PROFILE: Westlake

POPULATION†	Count
Total Population	32,513
Households	13,547
Avg Household Size	2.40

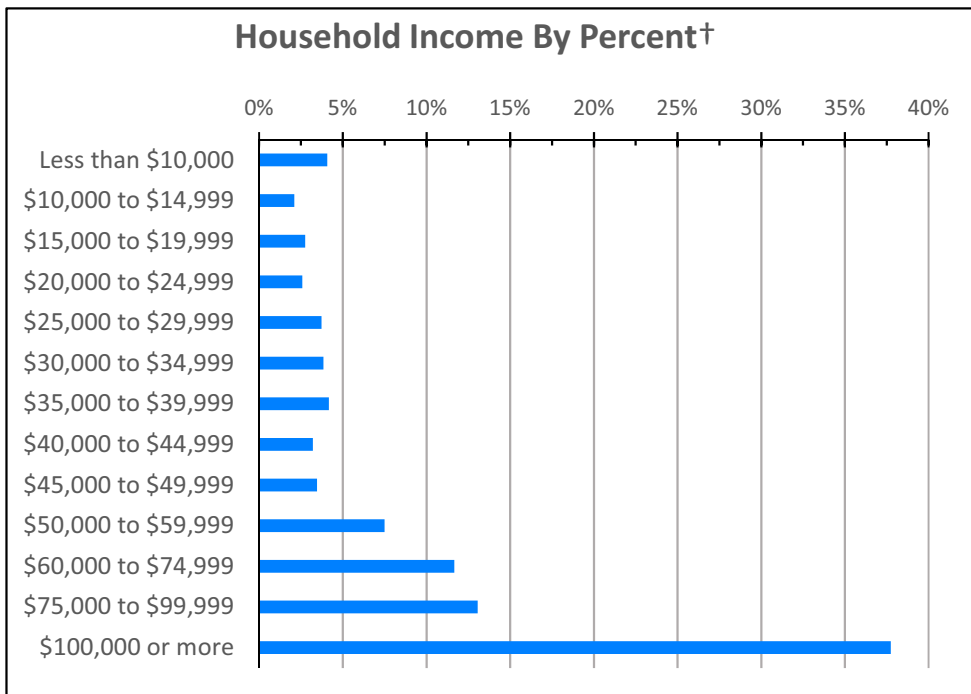
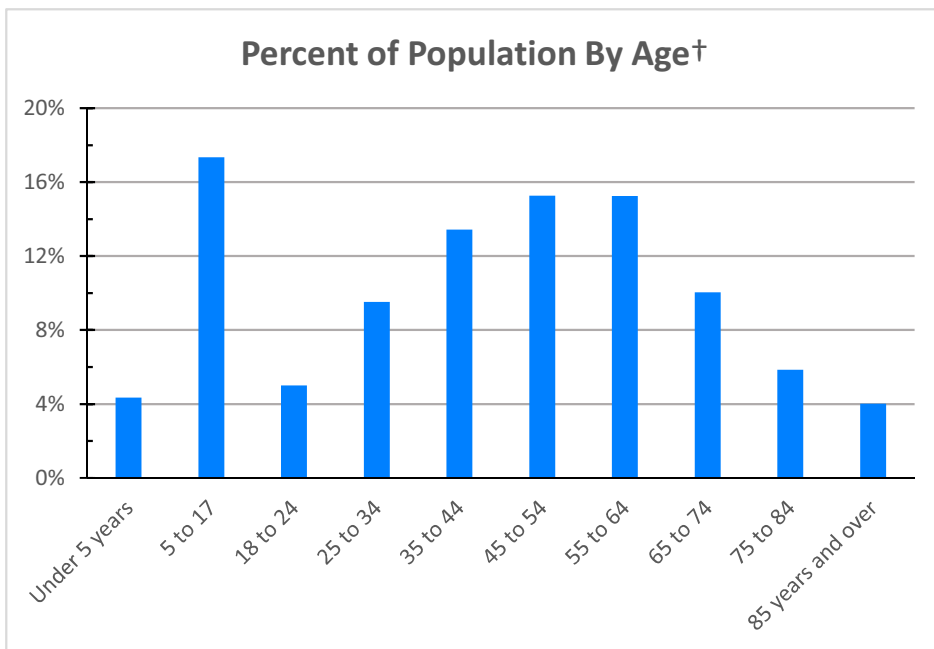
RACE / ETHNICITY†	Count	%
African-American	955	2.9%
Total Minority	4,206	12.9%

HOUSING TENURE†	Count	%
Owner	10,095	74.5%
Renter	3,452	25.5%

SEX†	%
Pct Male	47.4%
Pct Female	52.6%

HOUSEHOLD INCOME†	Total Households
Less than \$10,000	553
\$10,000 to \$14,999	287
\$15,000 to \$19,999	373
\$20,000 to \$24,999	351
\$25,000 to \$29,999	506
\$30,000 to \$34,999	523
\$35,000 to \$39,999	566
\$40,000 to \$44,999	435
\$45,000 to \$49,999	471
\$50,000 to \$59,999	1,017
\$60,000 to \$74,999	1,580
\$75,000 to \$99,999	1,771
\$100,000 or more	5,114

PERCENT UNEMPLOYMENT†	5.6%
------------------------------	-------------

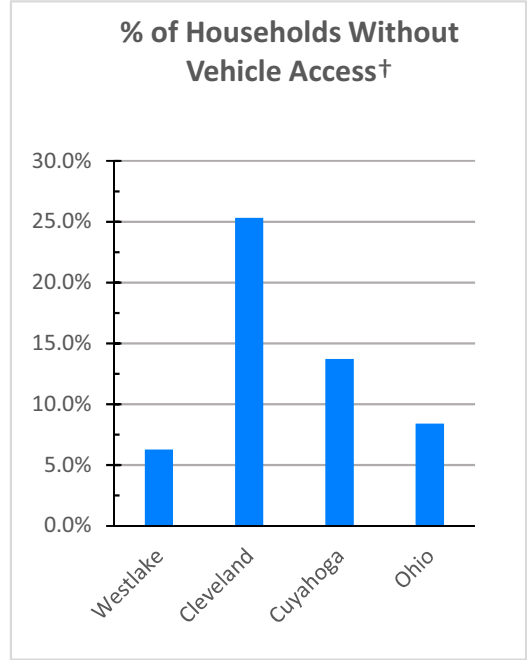


HOUSEHOLD INCOME†	Westlake	Cleveland	Cuyahoga	Ohio
Median Household Income	\$ 76,250	\$ 26,179	\$ 44,203	\$ 48,849
Aggregate Income	\$ 1,484,285,900	\$ 6,525,565,600	\$ 34,420,250,500	\$ 299,293,760,100
Per Capita Income	\$ 45,652	\$ 16,642	\$ 27,156	\$ 25,890
Income Per Square Mile	\$ 93,184,391	\$ 83,984,113	\$ 75,286,534	\$ 6,676,938

† All data except SNAP from the U.S. Census Bureau, American Community Survey 2010-2014 5 Year Estimates

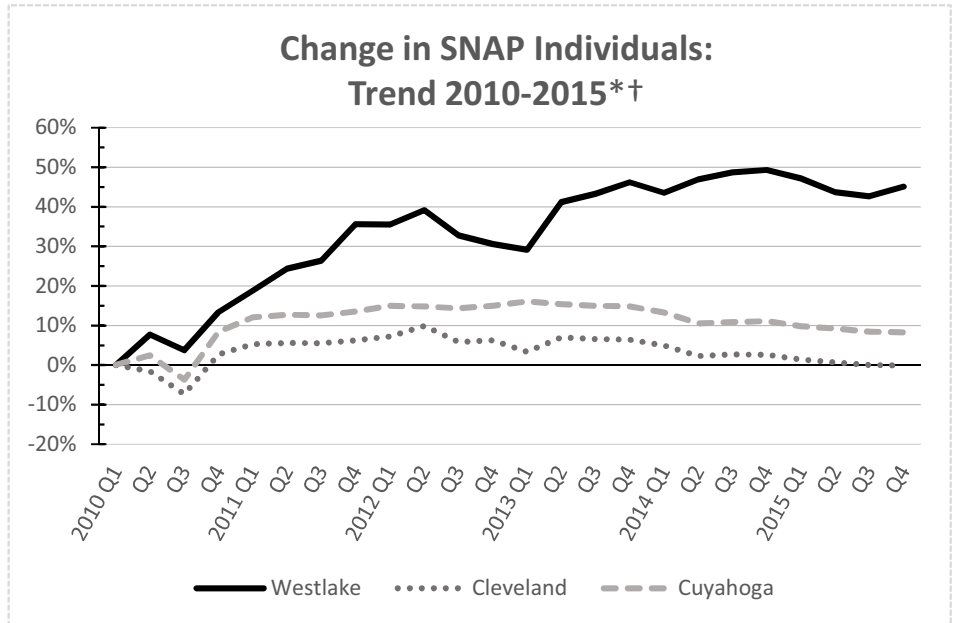
RATIO OF INCOME TO POVERTY LEVEL†		Westlake	Cleveland	Cuyahoga	Ohio
Population for whom poverty status is determined:					
Population Below Poverty Level		31,621	381,531	1,241,330	11,243,508
Percent		4.7%	35.9%	18.5%	15.9%
Population Below 200% of Poverty Level		4,221	233,518	461,140	3,859,814
Percent		13.3%	61.2%	37.1%	34.3%

VEHICLE ACCESS†	Westlake	Cleveland	Cuyahoga	Ohio
Households w/o Vehicles	848	42,169	73,370	384,271
Percent	6.3%	25.3%	13.7%	8.4%
Total Vehicles Available	24,308	191,124	793,926	8,105,659
Vehicles Per Person	0.75	0.49	0.63	0.70



SNAP STATISTICS, 2015 4th Quarter* †	Westlake	Cleveland	Cuyahoga
Total assistance groups, number	621	81,724	140,368
Child-only assistance groups, number	14	931	1,996
Total individuals, number	1,442	152,476	261,717
% Total individuals	4.3%	42.2%	21.2%
Individuals aged <5, number	145	18,874	30,646
Individuals aged 5-17, number	451	40,152	69,533
Individuals aged 18-64, number	726	82,545	141,140
Individuals aged 65+, number	120	10,905	20,398

SNAP INDIVIDUALS, TREND 2010-2015* †	Westlake	%
2010 Q1	994	3.1%
2010 Q4	1,127	3.5%
2011 Q1	1,181	3.6%
2011 Q4	1,348	4.1%
2012 Q1	1,347	4.1%
2012 Q4	1,298	4.0%
2013 Q1	1,284	3.9%
2013 Q4	1,453	4.5%
2014 Q1	1,427	4.4%
2014 Q4	1,484	4.6%
2015 Q1	1,463	4.5%
2015 Q4	1,442	4.4%






†SNAP Data from NEOCANDO, Center on Urban Poverty and Community Development. All other data from the U.S. Census Bureau, American Community Survey, 2010-2014





*SNAP (Supplemental Nutrition Assistance Program), formerly known as the food stamp program, is a federal program run by the U.S. Department of Agriculture that offers nutrition assistance to eligible low-income individuals and families.

Community Food Resources: Westlake

Major Grocery, By Type

-  Supermarket
-  Large Grocery
-  Other Large Market




Food Production / Distribution Sites

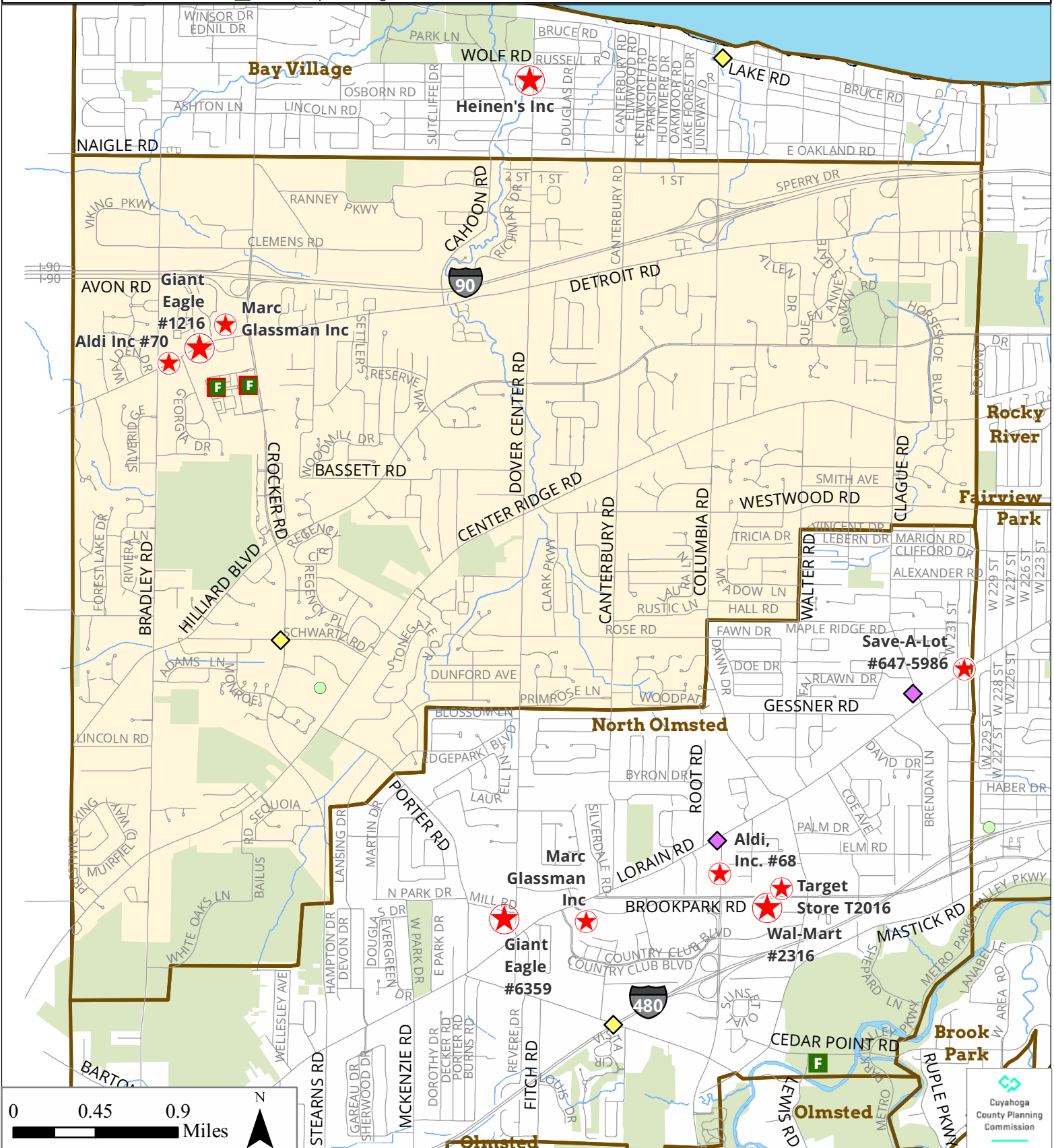
-  Cleveland Summer Sprout Garden
-  School Garden (Suburban)
-  Suburban Garden
-  Green Corps Learning Garden

Farmers Markets by SNAP Acceptance

-  YES
-  NO

Food Distribution and Assistance Resources

-  Food Pantry
-  Hot Meal
-  Stay Well Project Site (Hunger Network)



Community Food Resources		City / Neighborhood		Resource		Name		Address		Description	
Westlake											
Agriculture											
Suburban									29000 Center Ridge Rd.		
Emergency Food											
Pantry									3550 Crocker Road		
Farmers Market											
SNAP											
Grocery											
Large Grocery									30700 DETROIT RD		
									30050 DETROIT RD		
Supermarket									30275 DETROIT RD		
School Lunch											
Elementary School									2155 Bassett Rd		Public School
									2300 Dover Center Rd		Public School
									2240 Dover Center Rd		Public School
									24365 Hilliard Blvd		Public School
									27200 Hilliard Blvd.		Public School
									27390 Center Ridge Rd		Nonpublic School
									28270 Bassett Rd		Nonpublic School
									2300 Clague Rd		Nonpublic School
									27981 Detroit Rd		Nonpublic School
									26830 Detroit Rd		Nonpublic School
									23096 Center Ridge Rd		Nonpublic School
High School									3550 Crocker Rd		Community School
									27830 Hilliard Blvd		Public School
Middle School									2240 Dover Center Rd		Public School