

COMMUNITY PROFILE: South Euclid

POPULATION†	Count
Total Population	22,052
Households	8,925
Avg Household Size	2.47

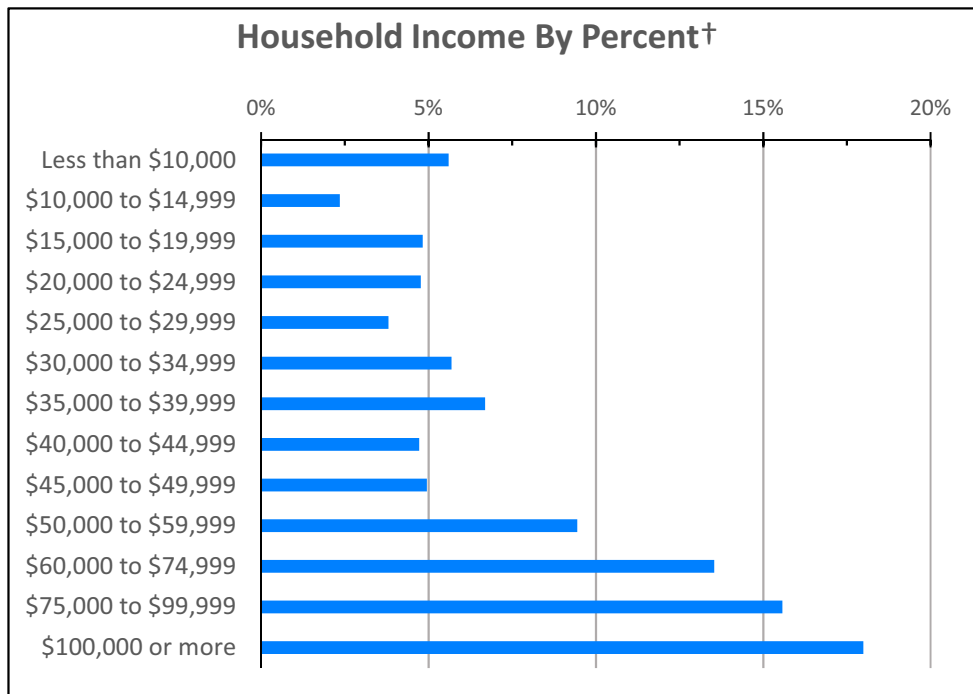
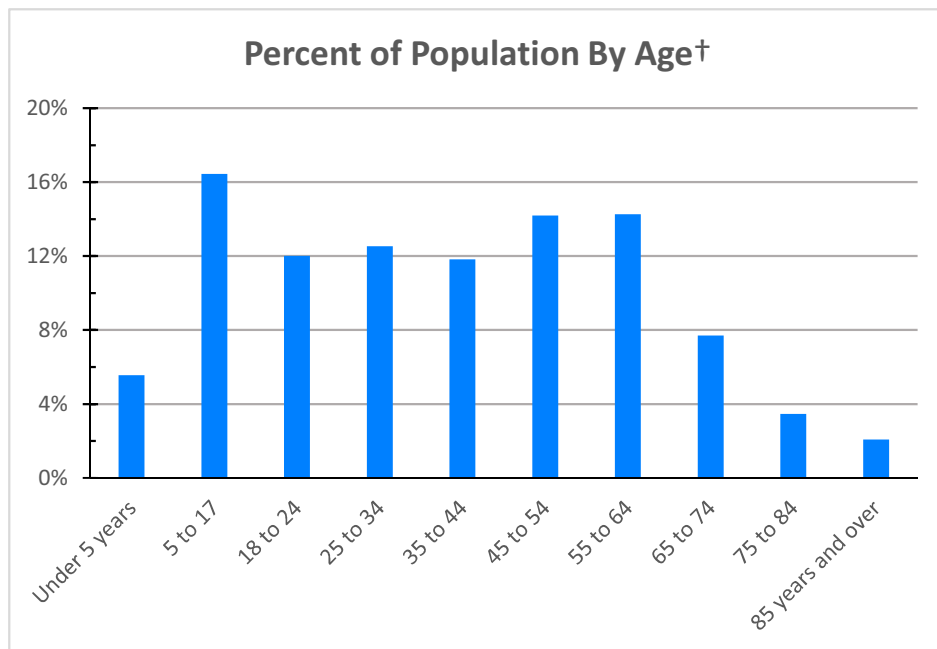
RACE / ETHNICITY†	Count	%
African-American	10,060	45.6%
Total Minority	11,168	50.6%

HOUSING TENURE†	Count	%
Owner	7,018	78.6%
Renter	1,907	21.4%

SEX†	%
Pct Male	46.2%
Pct Female	53.8%

HOUSEHOLD INCOME†	Total Households
Less than \$10,000	500
\$10,000 to \$14,999	210
\$15,000 to \$19,999	431
\$20,000 to \$24,999	426
\$25,000 to \$29,999	340
\$30,000 to \$34,999	508
\$35,000 to \$39,999	598
\$40,000 to \$44,999	422
\$45,000 to \$49,999	442
\$50,000 to \$59,999	843
\$60,000 to \$74,999	1,209
\$75,000 to \$99,999	1,390
\$100,000 or more	1,606

PERCENT UNEMPLOYMENT†	9.2%
------------------------------	-------------

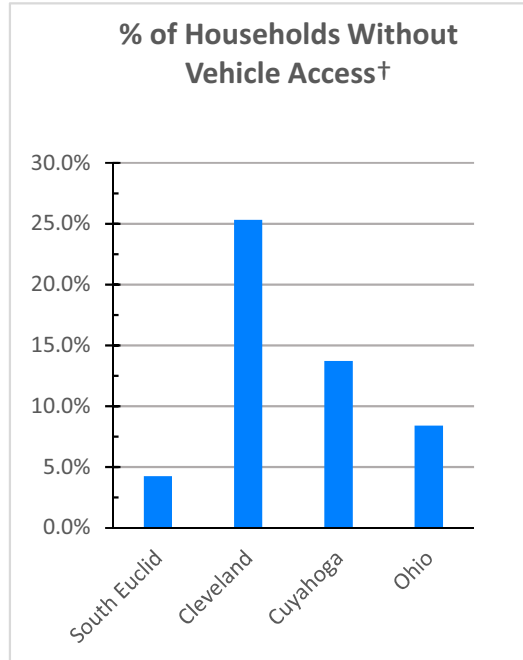


HOUSEHOLD INCOME†	South Euclid	Cleveland	Cuyahoga	Ohio
Median Household Income	\$ 56,841	\$ 26,179	\$ 44,203	\$ 48,849
Aggregate Income	\$ 588,187,200	\$ 6,525,565,600	\$ 34,420,250,500	\$ 299,293,760,100
Per Capita Income	\$ 26,673	\$ 16,642	\$ 27,156	\$ 25,890
Income Per Square Mile	\$ 126,482,949	\$ 83,984,113	\$ 75,286,534	\$ 6,676,938

† All data except SNAP from the U.S. Census Bureau, American Community Survey 2010-2014 5 Year Estimates

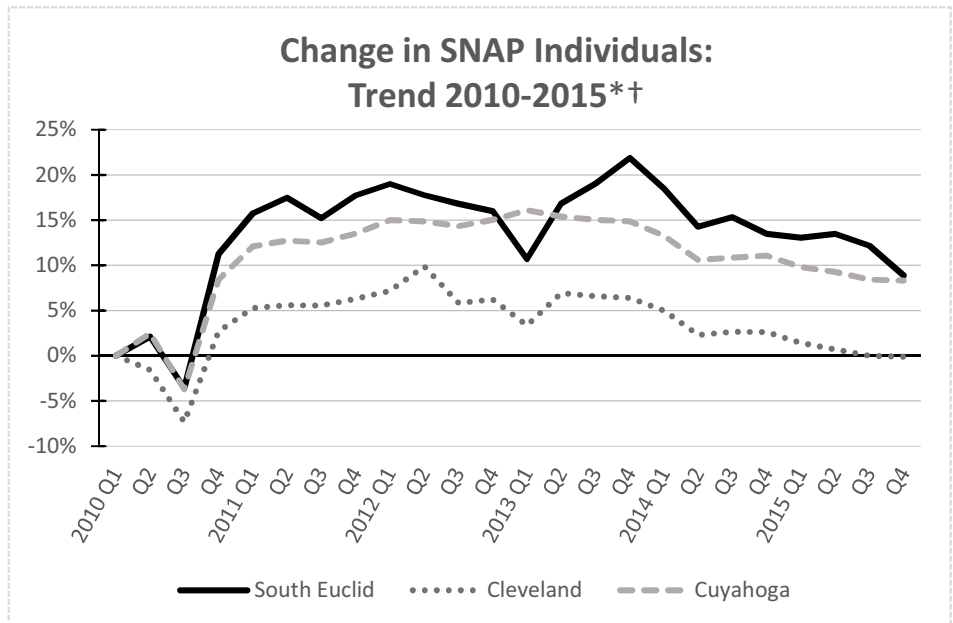
RATIO OF INCOME TO POVERTY LEVEL†	South Euclid	Cleveland	Cuyahoga	Ohio
Population for whom poverty status is determined:	21,487	381,531	1,241,330	11,243,508
Population Below Poverty Level	1,934	136,860	230,111	1,790,564
Percent	9.0%	35.9%	18.5%	15.9%
Population Below 200% of Poverty Level	5,290	233,518	461,140	3,859,814
Percent	24.6%	61.2%	37.1%	34.3%

VEHICLE ACCESS†	South Euclid	Cleveland	Cuyahoga	Ohio
Households w/o Vehicles	379	42,169	73,370	384,271
Percent	4.2%	25.3%	13.7%	8.4%
Total Vehicles Available	14,386	191,124	793,926	8,105,659
Vehicles Per Person	0.65	0.49	0.63	0.70



SNAP STATISTICS, 2015 4th Quarter* †	South Euclid	Cleveland	Cuyahoga
Total assistance groups, number	1,397	81,724	140,368
Child-only assistance groups, number	11	931	1,996
Total individuals, number	2,933	152,476	261,717
% Total individuals	13.5%	42.2%	21.2%
Individuals aged <5, number	327	18,874	30,646
Individuals aged 5-17, number	927	40,152	69,533
Individuals aged 18-64, number	1,476	82,545	141,140
Individuals aged 65+, number	203	10,905	20,398

SNAP INDIVIDUALS, TREND 2010-2015* †	South Euclid	%
2010 Q1	2,694	12.2%
2010 Q4	2,997	13.6%
2011 Q1	3,118	14.1%
2011 Q4	3,171	14.4%
2012 Q1	3,206	14.5%
2012 Q4	3,125	14.2%
2013 Q1	2,982	13.5%
2013 Q4	3,283	14.9%
2014 Q1	3,191	14.5%
2014 Q4	3,057	13.9%
2015 Q1	3,046	13.8%
2015 Q4	2,933	13.3%






†SNAP Data from NEOCANDO, Center on Urban Poverty and Community Development. All other data from the U.S. Census Bureau, American Community Survey, 2010-2014





*SNAP (Supplemental Nutrition Assistance Program), formerly known as the food stamp program, is a federal program run by the U.S. Department of Agriculture that offers nutrition assistance to eligible low-income individuals and families.

Community Food Resources: South Euclid

Major Grocery, By Type

-  Supermarket
-  Large Grocery
-  Other Large Market




Food Production / Distribution Sites

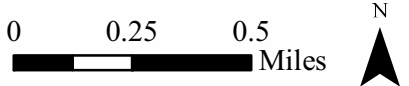
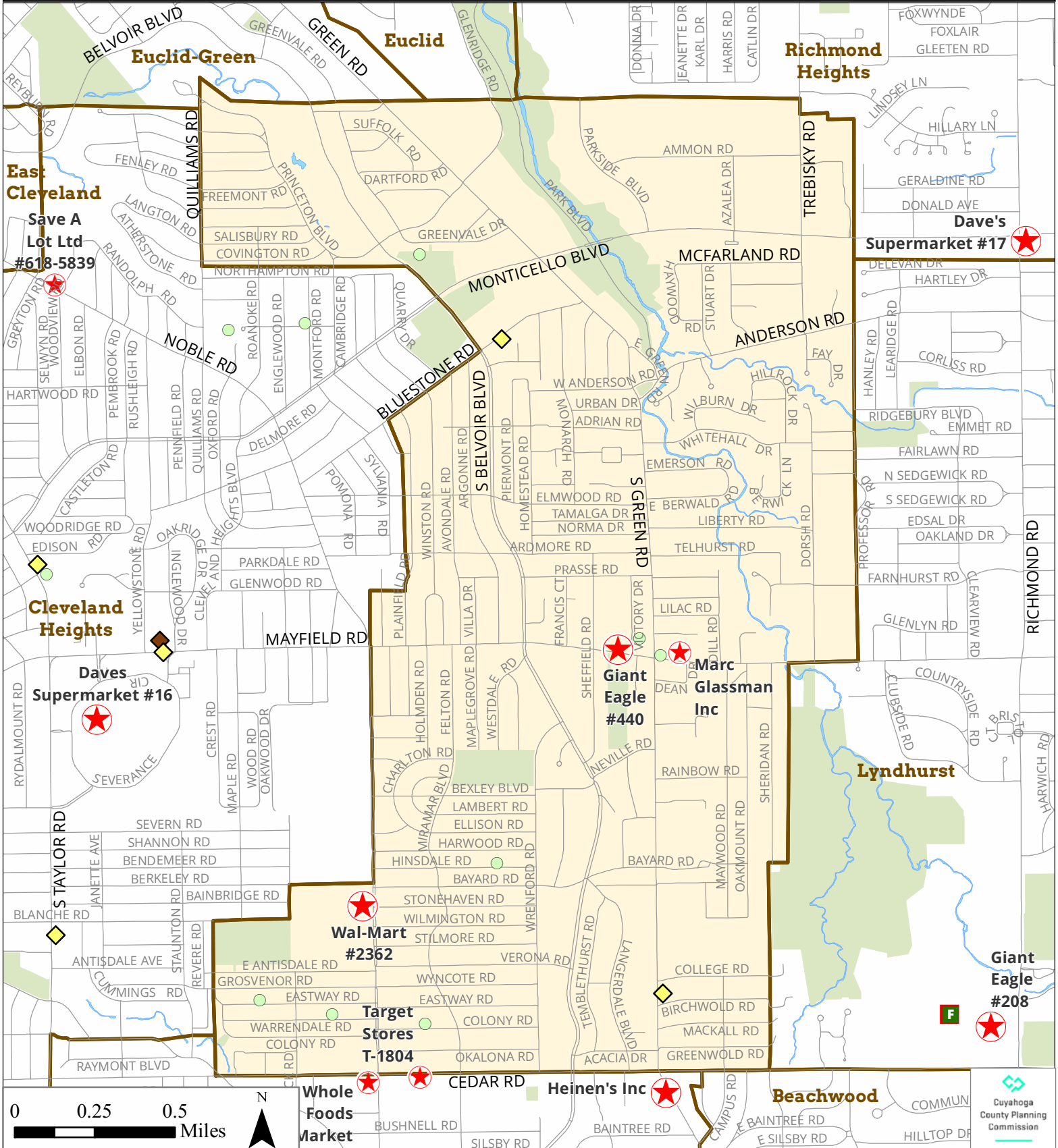
-  Cleveland Summer Sprout Garden
-  School Garden (Suburban)
-  Suburban Garden
-  Green Corps Learning Garden

Farmers Markets by SNAP Acceptance

-  YES
-  NO

Food Distribution and Assistance Resources

-  Food Pantry
-  Hot Meal
-  Stay Well Project Site (Hunger Network)



Community Food Resources		City / Neighborhood		Resource		Name		Address		Description	
South Euclid											
Agriculture											
Suburban		Colony Community Garden		4069 Colony							
		Eastway Community Garden		3799 Eastway Rd.							
		Greenfield Community Garden		4469 Mayfield Rd.							
		Hinsdale Community Garden		4191 Hinsdale Rd.							
		Quarry Park Community Gardens		711 South Belvoir Rd.							
		Victory Ave. Garden		1427 Victory Dr.							
		Warrendale Community Garden		3915 Warrendale							
Emergency Food											
Pantry		Cleveland Kasher Food Pantry		2004 South Green Road							
		South Euclid United Church of Christ		4217 Bluestone Road							
Grocery											
Large Grocery		Marc Glassman Inc		4499 MAYFIELD RD							
Supermarket		Giant Eagle #440		4401 MAYFIELD RD							
		Wal-Mart #2362		1868 WARRENSVILLE CENTER RD							
School Lunch											
Elementary School		Adrian Elementary School		1071 Homestead Rd							Public School
		Greenview Upper Elementary School		1825 S Green Rd							Public School
		Rowland Elementary School		4900 Bayard Rd							Public School
		Sacred Heart of Jesus Academy		4478 Rushton Rd							Nonpublic School
		St. John Lutheran		4386 Mayfield Rd							Nonpublic School
Junior High School		Memorial Junior High School		1250 Professor Rd							Public School