

COMMUNITY PROFILE: North Randall

POPULATION†	Count
Total Population	954
Households	455
Avg Household Size	2.10

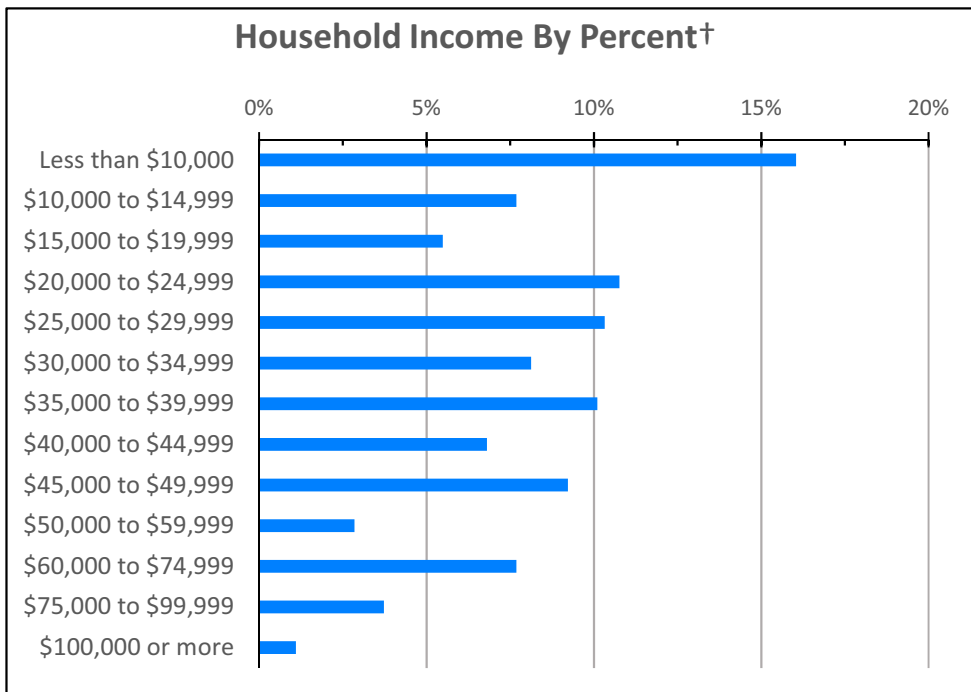
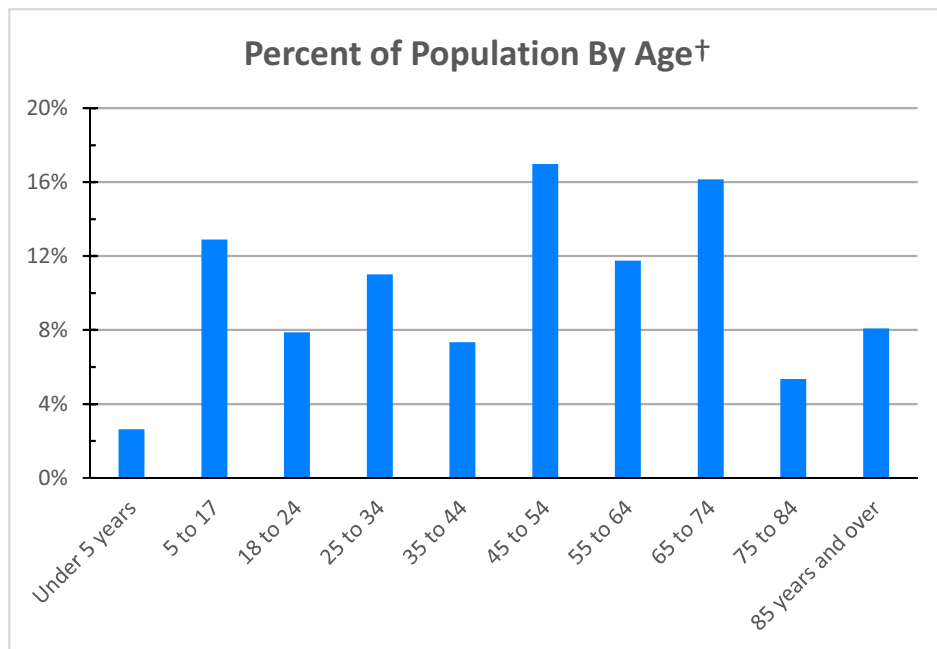
RACE / ETHNICITY†	Count	%
African-American	829	86.9%
Total Minority	843	88.4%

HOUSING TENURE†	Count	%
Owner	109	24.0%
Renter	346	76.0%

SEX†	%
Pct Male	49.5%
Pct Female	50.5%

HOUSEHOLD INCOME†	Total Households
Less than \$10,000	73
\$10,000 to \$14,999	35
\$15,000 to \$19,999	25
\$20,000 to \$24,999	49
\$25,000 to \$29,999	47
\$30,000 to \$34,999	37
\$35,000 to \$39,999	46
\$40,000 to \$44,999	31
\$45,000 to \$49,999	42
\$50,000 to \$59,999	13
\$60,000 to \$74,999	35
\$75,000 to \$99,999	17
\$100,000 or more	5

PERCENT UNEMPLOYMENT† 16.0%

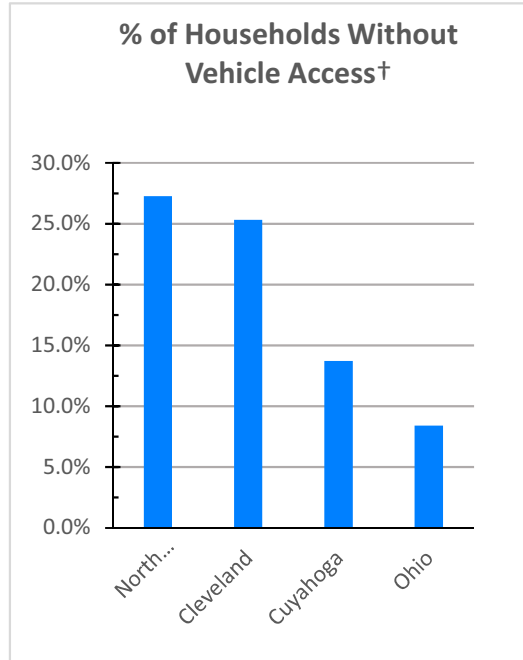


HOUSEHOLD INCOME†	North Randall	Cleveland	Cuyahoga	Ohio
Median Household Income	\$ 29,893	\$ 26,179	\$ 44,203	\$ 48,849
Aggregate Income	\$ 14,912,700	\$ 6,525,565,600	\$ 34,420,250,500	\$ 299,293,760,100
Per Capita Income	\$ 15,632	\$ 16,642	\$ 27,156	\$ 25,890
Income Per Square Mile	\$ 19,356,359	\$ 83,984,113	\$ 75,286,534	\$ 6,676,938

† All data except SNAP from the U.S. Census Bureau, American Community Survey 2010-2014 5 Year Estimates

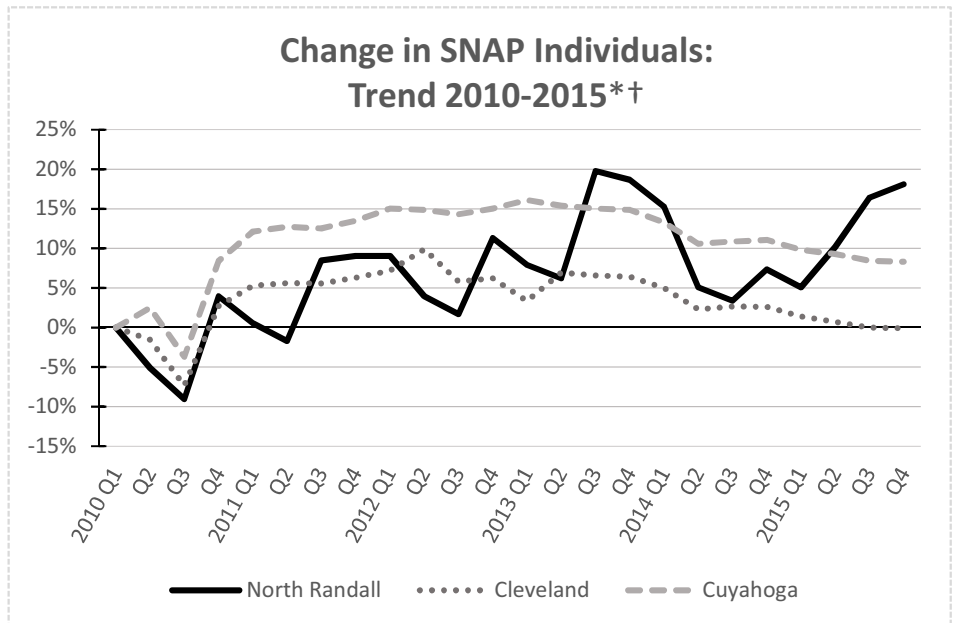
RATIO OF INCOME TO POVERTY LEVEL†	North Randall	Cleveland	Cuyahoga	Ohio
Population for whom poverty status is determined:	804	381,531	1,241,330	11,243,508
Population Below Poverty Level	205	136,860	230,111	1,790,564
Percent	25.5%	35.9%	18.5%	15.9%
Population Below 200% of Poverty Level	427	233,518	461,140	3,859,814
Percent	53.1%	61.2%	37.1%	34.3%

VEHICLE ACCESS†	North Randall	Cleveland	Cuyahoga	Ohio
Households w/o Vehicles	124	42,169	73,370	384,271
Percent	27.3%	25.3%	13.7%	8.4%
Total Vehicles Available	419	191,124	793,926	8,105,659
Vehicles Per Person	0.44	0.49	0.63	0.70



SNAP STATISTICS, 2015 4th Quarter* †	North Randall	Cleveland	Cuyahoga
Total assistance groups, number	128	81,724	140,368
Child-only assistance groups, number	2	931	1,996
Total individuals, number	209	152,476	261,717
% Total individuals	18.6%	42.2%	21.2%
Individuals aged <5, number	24	18,874	30,646
Individuals aged 5-17, number	40	40,152	69,533
Individuals aged 18-64, number	116	82,545	141,140
Individuals aged 65+, number	29	10,905	20,398

SNAP INDIVIDUALS, TREND 2010-2015* †	North Randall	%
2010 Q1	177	18.6%
2010 Q4	184	19.3%
2011 Q1	178	18.7%
2011 Q4	193	20.2%
2012 Q1	193	20.2%
2012 Q4	197	20.6%
2013 Q1	191	20.0%
2013 Q4	210	22.0%
2014 Q1	204	21.4%
2014 Q4	190	19.9%
2015 Q1	186	19.5%
2015 Q4	209	21.9%






†SNAP Data from NEOCANDO, Center on Urban Poverty and Community Development. All other data from the U.S. Census Bureau, American Community Survey, 2010-2014





*SNAP (Supplemental Nutrition Assistance Program), formerly known as the food stamp program, is a federal program run by the U.S. Department of Agriculture that offers nutrition assistance to eligible low-income individuals and families.

Community Food Resources: North Randall

Major Grocery, By Type

-  Supermarket
-  Large Grocery
-  Other Large Market

Food Production / Distribution Sites

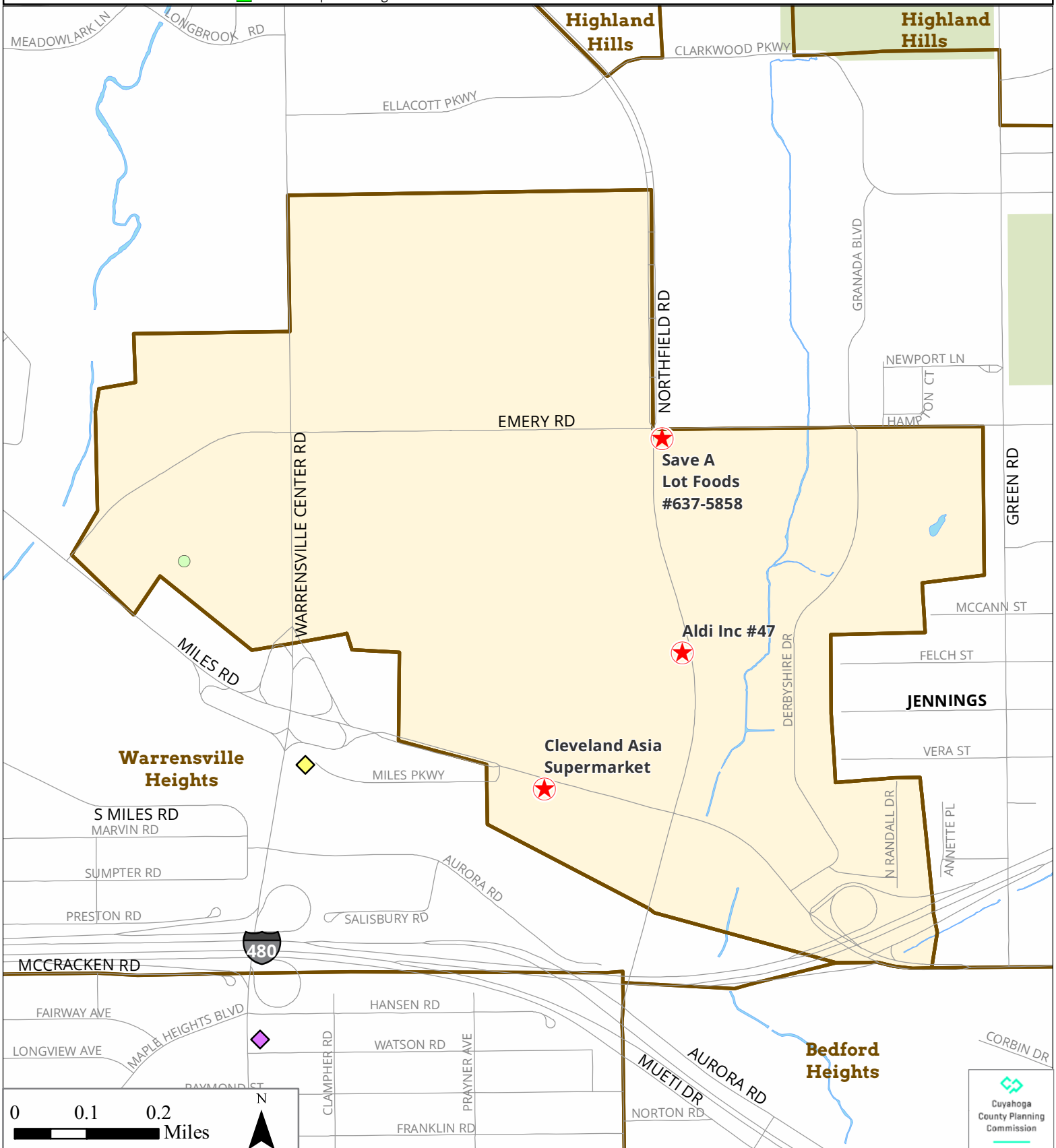
-  Cleveland Summer Sprout Garden
-  School Garden (Suburban)
-  Suburban Garden
-  Green Corps Learning Garden

Farmers Markets by SNAP Acceptance

-  YES
-  NO

Food Distribution and Assistance Resources

-  Food Pantry
-  Hot Meal
-  Stay Well Project Site (Hunger Network)



Community Food Resources			
City / Neighborhood	Resource	Name	Description
North Randall	Agriculture		
	Suburban	North Randall Community Garden	Emery Rd. between Warrensville Ctr. and Mt.
	Grocery		
	Large Grocery	Aldi Inc.#47 Cleveland Asia Supermarket Save A Lot Foods #637-5858	4650 NORTHFIELD RD 21200 MILES RD 21900 EMERY RD