

COMMUNITY PROFILE: North Olmsted

POPULATION†	Count
Total Population	32,374
Households	13,462
Avg Household Size	2.40

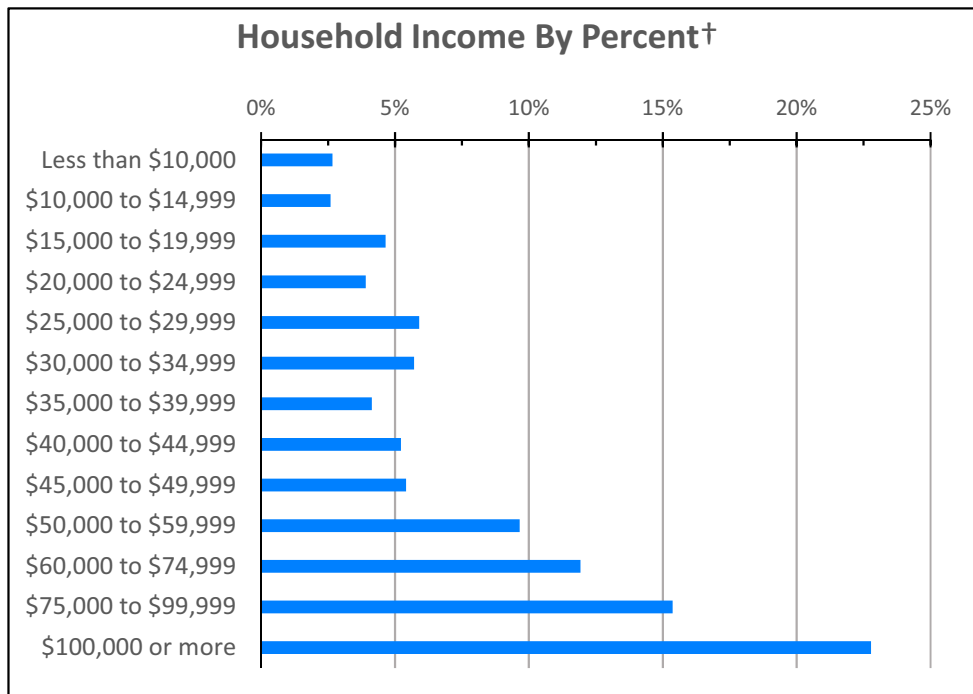
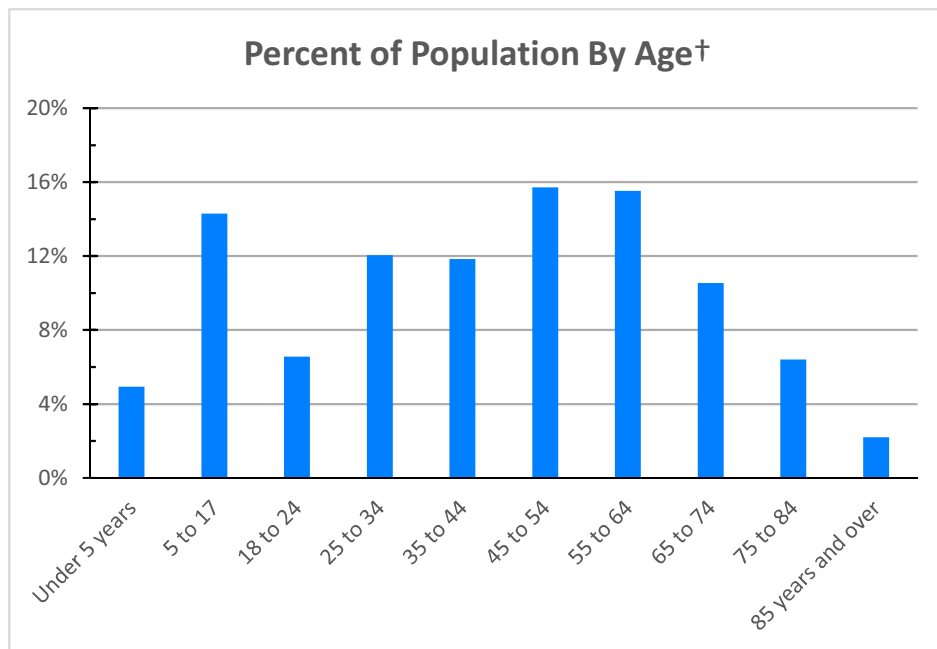
RACE / ETHNICITY†	Count	%
African-American	1,024	3.2%
Total Minority	3,451	10.7%

HOUSING TENURE†	Count	%
Owner	10,322	76.7%
Renter	3,140	23.3%

SEX†	%
Pct Male	48.3%
Pct Female	51.7%

HOUSEHOLD INCOME†	Total Households
Less than \$10,000	359
\$10,000 to \$14,999	350
\$15,000 to \$19,999	626
\$20,000 to \$24,999	526
\$25,000 to \$29,999	796
\$30,000 to \$34,999	769
\$35,000 to \$39,999	558
\$40,000 to \$44,999	703
\$45,000 to \$49,999	730
\$50,000 to \$59,999	1,301
\$60,000 to \$74,999	1,607
\$75,000 to \$99,999	2,070
\$100,000 or more	3,067

PERCENT UNEMPLOYMENT†	8.1%
------------------------------	-------------

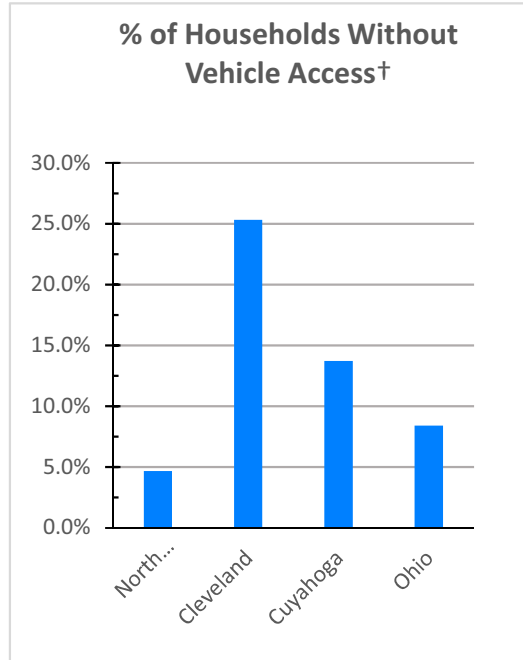


HOUSEHOLD INCOME†	North Olmsted	Cleveland	Cuyahoga	Ohio
Median Household Income	\$ 60,136	\$ 26,179	\$ 44,203	\$ 48,849
Aggregate Income	\$ 974,335,000	\$ 6,525,565,600	\$ 34,420,250,500	\$ 299,293,760,100
Per Capita Income	\$ 30,096	\$ 16,642	\$ 27,156	\$ 25,890
Income Per Square Mile	\$ 83,469,767	\$ 83,984,113	\$ 75,286,534	\$ 6,676,938

† All data except SNAP from the U.S. Census Bureau, American Community Survey 2010-2014 5 Year Estimates

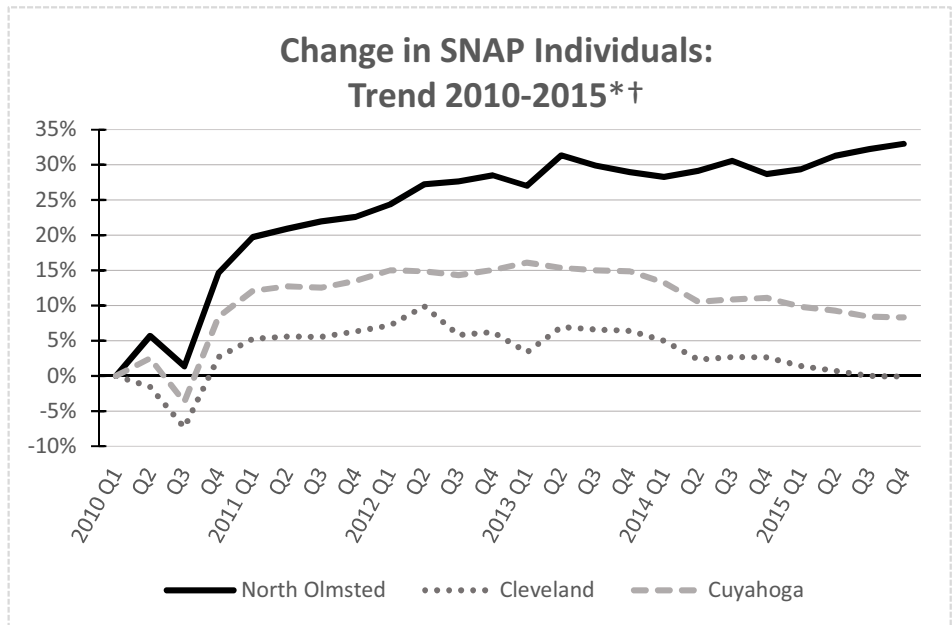
RATIO OF INCOME TO POVERTY LEVEL†		North Olmsted	Cleveland	Cuyahoga	Ohio
Population for whom poverty status is determined:					
Population Below Poverty Level		32,034	381,531	1,241,330	11,243,508
Percent		6.6%	35.9%	18.5%	15.9%
Population Below 200% of Poverty Level		6,354	233,518	461,140	3,859,814
Percent		19.8%	61.2%	37.1%	34.3%

VEHICLE ACCESS†	North Olmsted	Cleveland	Cuyahoga	Ohio
Households w/o Vehicles	629	42,169	73,370	384,271
Percent	4.7%	25.3%	13.7%	8.4%
Total Vehicles Available	24,244	191,124	793,926	8,105,659
Vehicles Per Person	0.75	0.49	0.63	0.70



SNAP STATISTICS, 2015 4th Quarter*†	North Olmsted	Cleveland	Cuyahoga
Total assistance groups, number	1,294	81,724	140,368
Child-only assistance groups, number	14	931	1,996
Total individuals, number	2,960	152,476	261,717
% Total individuals	9.2%	42.2%	21.2%
Individuals aged <5, number	329	18,874	30,646
Individuals aged 5-17, number	899	40,152	69,533
Individuals aged 18-64, number	1,508	82,545	141,140
Individuals aged 65+, number	224	10,905	20,398

SNAP INDIVIDUALS, TREND 2010-2015*†	North Olmsted	%
2010 Q1	2,226	6.9%
2010 Q4	2,552	7.9%
2011 Q1	2,665	8.2%
2011 Q4	2,729	8.4%
2012 Q1	2,768	8.6%
2012 Q4	2,861	8.8%
2013 Q1	2,827	8.7%
2013 Q4	2,871	8.9%
2014 Q1	2,855	8.8%
2014 Q4	2,865	8.8%
2015 Q1	2,880	8.9%
2015 Q4	2,960	9.1%






†SNAP Data from NEOCANDO, Center on Urban Poverty and Community Development. All other data from the U.S. Census Bureau, American Community Survey, 2010-2014





*SNAP (Supplemental Nutrition Assistance Program), formerly known as the food stamp program, is a federal program run by the U.S. Department of Agriculture that offers nutrition assistance to eligible low-income individuals and families.

Community Food Resources: North Olmsted

Major Grocery, By Type

-  Supermarket
-  Large Grocery
-  Other Large Market




Food Production / Distribution Sites

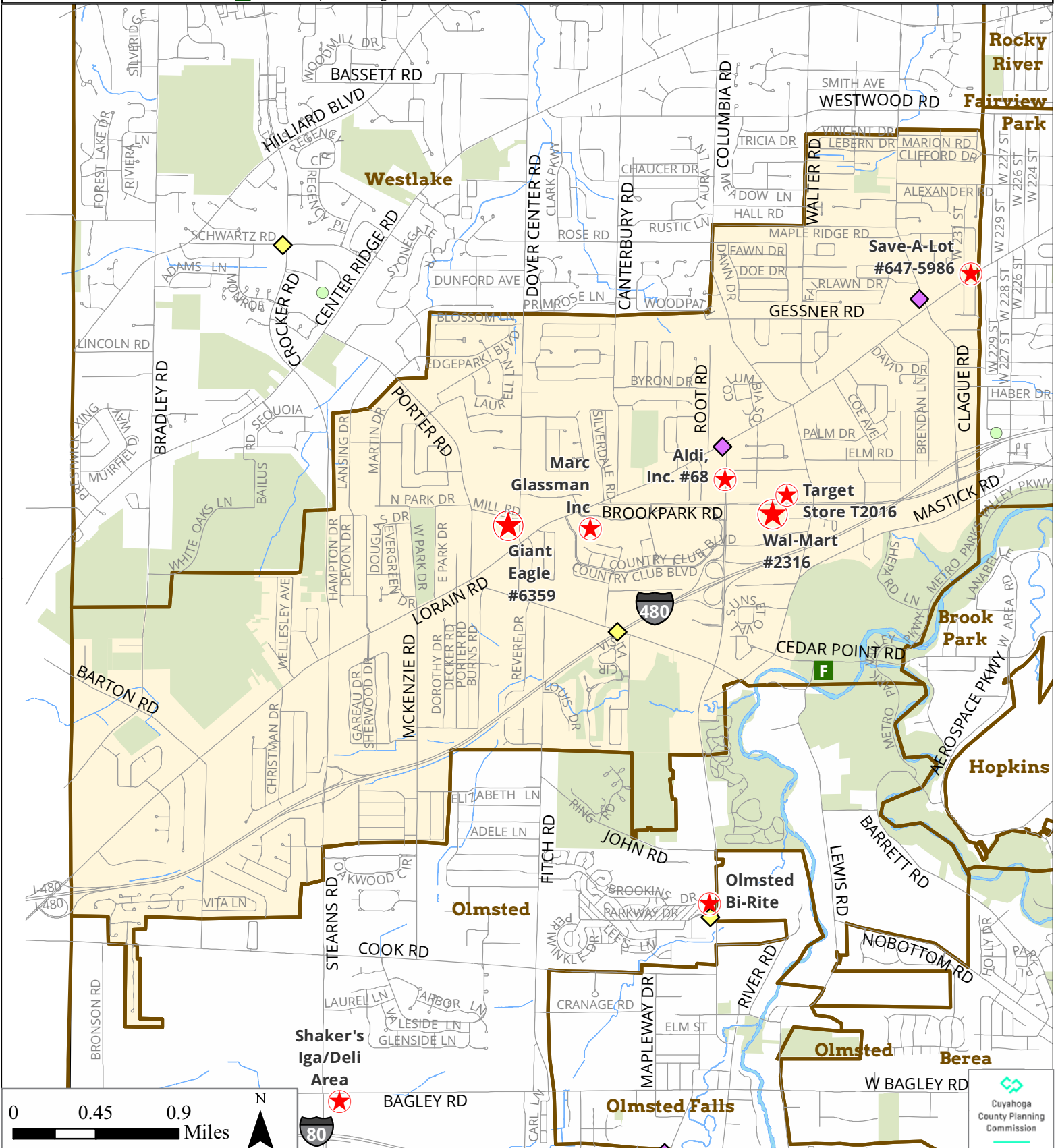
-  Cleveland Summer Sprout Garden
-  School Garden (Suburban)
-  Suburban Garden
-  Green Corps Learning Garden

Farmers Markets by SNAP Acceptance

-  YES
-  NO

Food Distribution and Assistance Resources

-  Food Pantry
-  Hot Meal
-  Stay Well Project Site (Hunger Network)



Community Food Resources		City / Neighborhood		Resource		Name		Address		Description	
North Olmsted											
Emergency Food											
Hot Meal		Clague Road United Church of Christ		3650 Clague Road							
Pantry		John Knox Presbyterian Church		25200 Lorain Road							
Farmers Market		North Olmsted Food Pantry		26272 Butternut Ridge Road							
(blank)		Frosville Farmers Market									
Grocery											
Large Grocery		Aldi, Inc. #68		4692 GREAT NORTHERN BLVD							
		Marc Glasman Inc		26993 GREAT NORTHERN BL							
		Save-A-Lot #647-5986		23100 LORAIN RD							
		Target Store T2016		24646 BROOK/PARK RD							
Supermarket		Giant Eagle #6359		27264 LORAIN RD							
		Wal-Mart #2315		24801 BROOK/PARK RD							
School Lunch											
Elementary School		Birch Elementary School		24100 Palm Dr						Public School	
		Butternut Elementary School		26669 Butternut Ridge Rd						Public School	
		Chestnut Intermediate Elementary School		30395 Lorain Rd						Public School	
		Forest Elementary School		28963 Tudor Dr						Public School	
		Maple Intermediate Elementary School		24101 Maple Ridge Rd						Public School	
		Pine School		4267 Dover Center Rd						Public School	
		Spruce Elementary School		28590 Windsor Dr						Public School	
		St Brendan		4242 Brendan Ln						Nonpublic School	
High School		North Olmsted High School		5755 Burns Rd						Public School	
Middle School		North Olmsted Middle School		26855 Lorain Rd						Public School	