

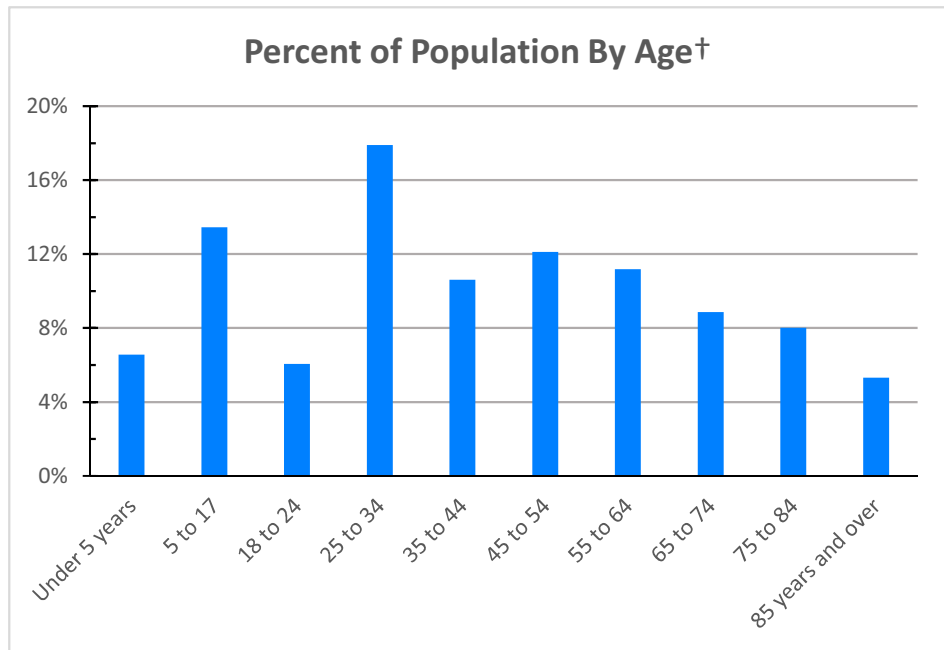
COMMUNITY PROFILE: Mayfield Heights

POPULATION†	Count
Total Population	18,973
Households	9,318
Avg Household Size	2.04

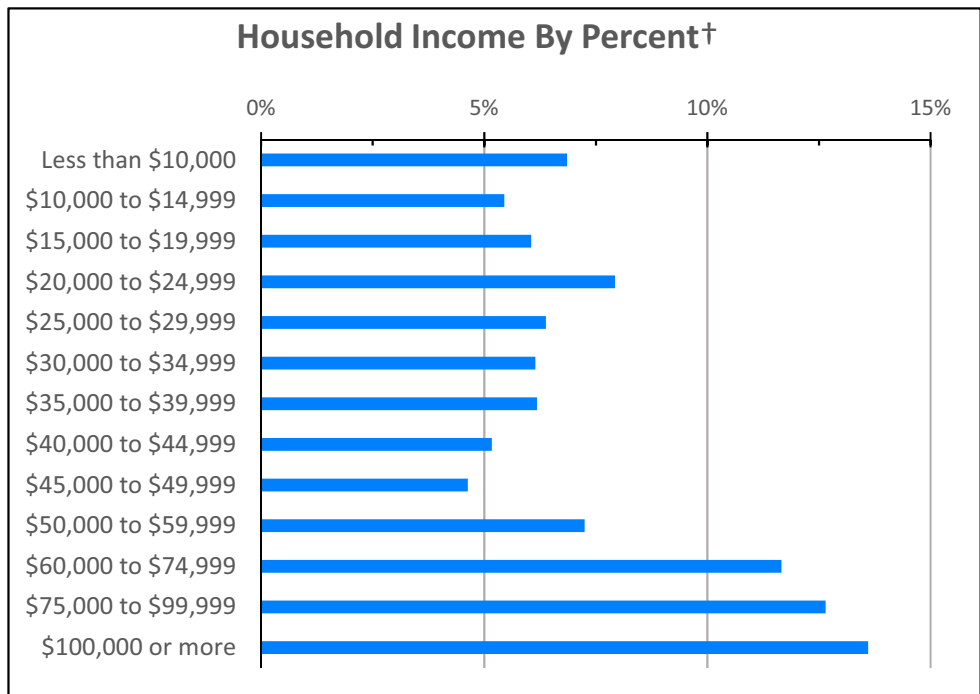
RACE / ETHNICITY†	Count	%
African-American	2,403	12.7%
Total Minority	4,150	21.9%

HOUSING TENURE†	Count	%
Owner	4,858	52.1%
Renter	4,460	47.9%

SEX†	%
Pct Male	46.4%
Pct Female	53.6%



HOUSEHOLD INCOME†	Total Households
Less than \$10,000	639
\$10,000 to \$14,999	508
\$15,000 to \$19,999	564
\$20,000 to \$24,999	739
\$25,000 to \$29,999	595
\$30,000 to \$34,999	573
\$35,000 to \$39,999	576
\$40,000 to \$44,999	482
\$45,000 to \$49,999	432
\$50,000 to \$59,999	676
\$60,000 to \$74,999	1,087
\$75,000 to \$99,999	1,179
\$100,000 or more	1,268



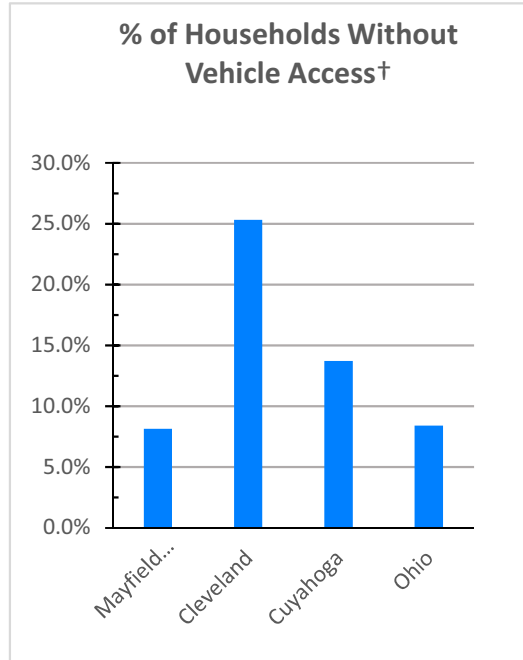
PERCENT UNEMPLOYMENT†	7.3%
------------------------------	-------------

HOUSEHOLD INCOME†	Mayfield Heights	Cleveland	Cuyahoga	Ohio
Median Household Income	\$ 44,828	\$ 26,179	\$ 44,203	\$ 48,849
Aggregate Income	\$ 522,365,700	\$ 6,525,565,600	\$ 34,420,250,500	\$ 299,293,760,100
Per Capita Income	\$ 27,532	\$ 16,642	\$ 27,156	\$ 25,890
Income Per Square Mile	\$ 125,051,218	\$ 83,984,113	\$ 75,286,534	\$ 6,676,938

† All data except SNAP from the U.S. Census Bureau, American Community Survey 2010-2014 5 Year Estimates

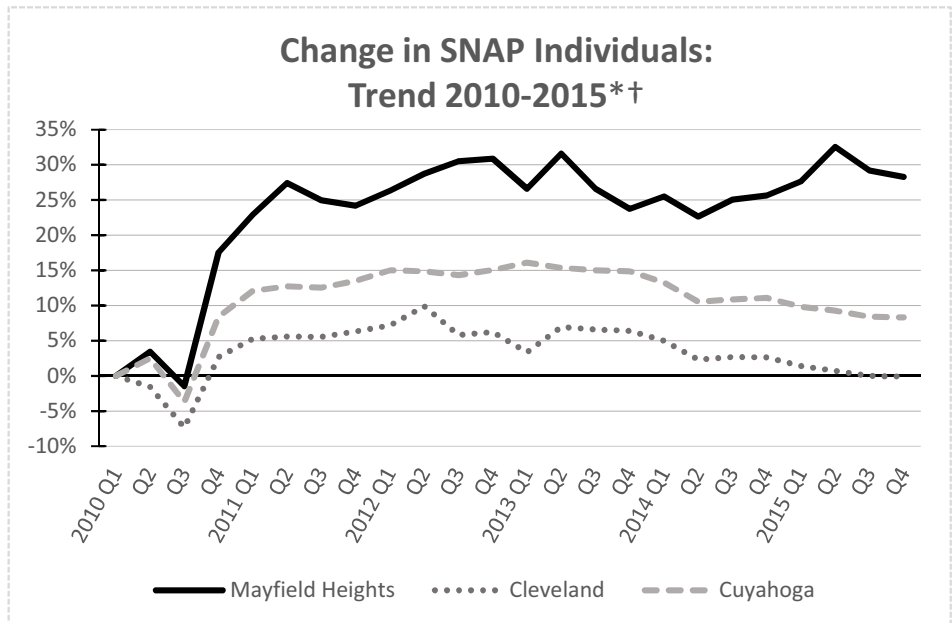
RATIO OF INCOME TO POVERTY LEVEL†	Mayfield Heights	Cleveland	Cuyahoga	Ohio
Population for whom poverty status is determined:	18,830	381,531	1,241,330	11,243,508
Population Below Poverty Level	1,691	136,860	230,111	1,790,564
Percent	9.0%	35.9%	18.5%	15.9%
Population Below 200% of Poverty Level	5,629	233,518	461,140	3,859,814
Percent	29.9%	61.2%	37.1%	34.3%

VEHICLE ACCESS†	Mayfield Heights	Cleveland	Cuyahoga	Ohio
Households w/o Vehicles	757	42,169	73,370	384,271
Percent	8.1%	25.3%	13.7%	8.4%
Total Vehicles Available	13,274	191,124	793,926	8,105,659
Vehicles Per Person	0.70	0.49	0.63	0.70



SNAP STATISTICS, 2015 4th Quarter* †	Mayfield Heights	Cleveland	Cuyahoga
Total assistance groups, number	1,103	81,724	140,368
Child-only assistance groups, number	12	931	1,996
Total individuals, number	1,746	152,476	261,717
% Total individuals	8.9%	42.2%	21.2%
Individuals aged <5, number	129	18,874	30,646
Individuals aged 5-17, number	343	40,152	69,533
Individuals aged 18-64, number	731	82,545	141,140
Individuals aged 65+, number	543	10,905	20,398

SNAP INDIVIDUALS, TREND 2010-2015* †	Mayfield Heights	%
2010 Q1	1,361	7.2%
2010 Q4	1,600	8.4%
2011 Q1	1,673	8.8%
2011 Q4	1,690	8.9%
2012 Q1	1,719	9.1%
2012 Q4	1,781	9.4%
2013 Q1	1,723	9.1%
2013 Q4	1,684	8.9%
2014 Q1	1,708	9.0%
2014 Q4	1,710	9.0%
2015 Q1	1,737	9.2%
2015 Q4	1,746	9.2%






†SNAP Data from NEOCANDO, Center on Urban Poverty and Community Development. All other data from the U.S. Census Bureau, American Community Survey, 2010-2014







*SNAP (Supplemental Nutrition Assistance Program), formerly known as the food stamp program, is a federal program run by the U.S. Department of Agriculture that offers nutrition assistance to eligible low-income individuals and families.

Community Food Resources: Mayfield Heights




Major Grocery, By Type


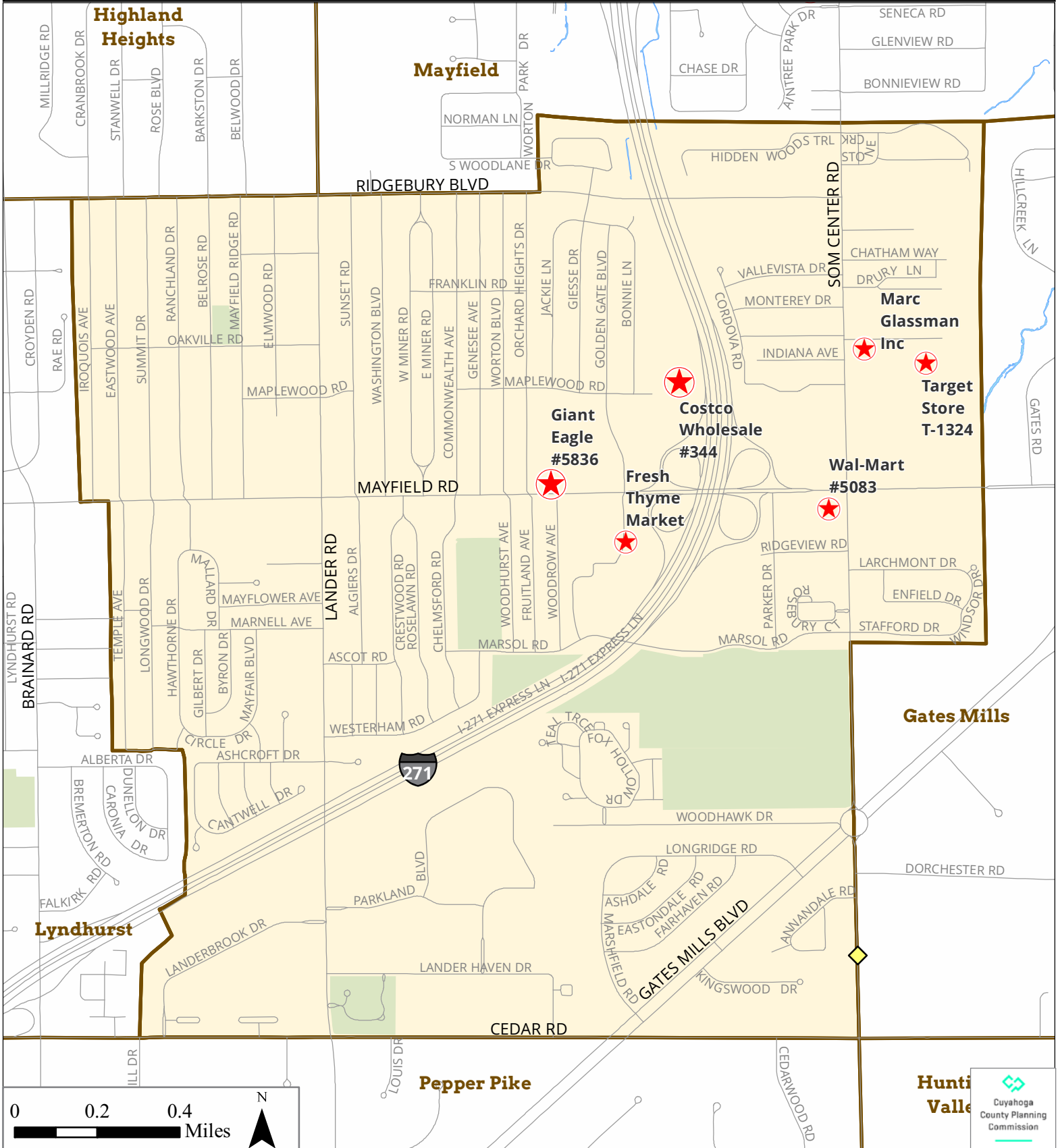
-  Supermarket
-  Large Grocery
-  Other Large Market

Food Production / Distribution Sites

-  Cleveland Summer Sprout Garden
 -  School Garden (Suburban)
 -  Suburban Garden
 -  Green Corps Learning Garden
- Farmers Markets by SNAP Acceptance
-  YES
 -  NO

Food Distribution and Assistance Resources

-  Food Pantry
-  Hot Meal
-  Stay Well Project Site (Hunger Network)



Community Food Resources		City / Neighborhood		Resource		Name		Address		Description	
Mayfield Heights											
Emergency Food											
Pantry		Our Savior Lutheran Church		2154 SOM Center Road							
Grocery											
Large Grocery		Marc Glassman Inc		6695 EASTGATE							
		Target Store T-1324		1285 SOM CENTER RD							
		Wah-Mart #5083		6594 MAYFIELD RD							
Supermarket		Costco Wholesale #344		1409 GOLDEN GATE BL							
		Giant Eagle #5836		6259 MAYFIELD RD							
School Lunch											
Elementary School		Lander Elementary		1714 Lander Rd						Public School	
Middle School		Mayfield Middle School		1123 Som Center Rd						Public School	