

COMMUNITY PROFILE: Lakewood

POPULATION†	Count
Total Population	51,434
Households	24,573
Avg Household Size	2.09

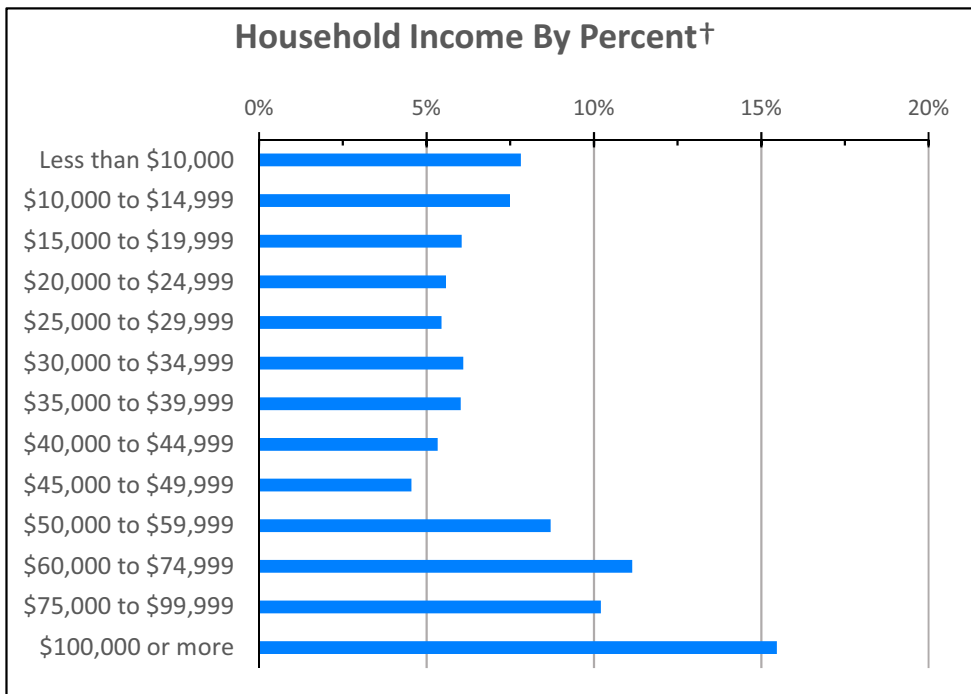
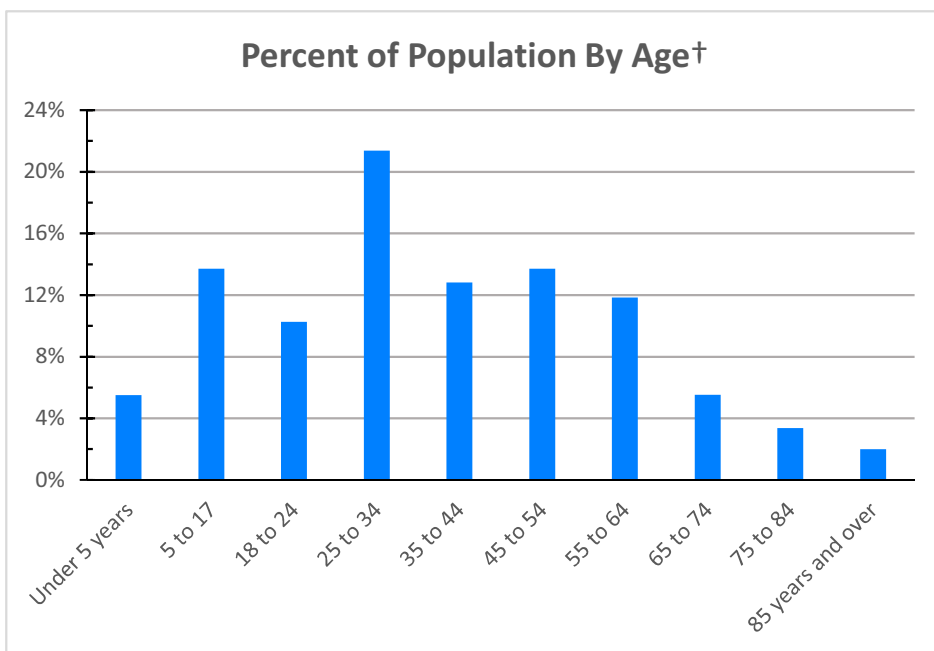
RACE / ETHNICITY†	Count	%
African-American	4,956	9.6%
Total Minority	8,245	16.0%

HOUSING TENURE†	Count	%
Owner	10,863	44.2%
Renter	13,710	55.8%

SEX†	%
Pct Male	48.6%
Pct Female	51.4%

HOUSEHOLD INCOME†	Total Households
Less than \$10,000	1,923
\$10,000 to \$14,999	1,842
\$15,000 to \$19,999	1,489
\$20,000 to \$24,999	1,373
\$25,000 to \$29,999	1,339
\$30,000 to \$34,999	1,499
\$35,000 to \$39,999	1,482
\$40,000 to \$44,999	1,311
\$45,000 to \$49,999	1,119
\$50,000 to \$59,999	2,142
\$60,000 to \$74,999	2,741
\$75,000 to \$99,999	2,510
\$100,000 or more	3,803

PERCENT UNEMPLOYMENT†	8.3%
------------------------------	-------------

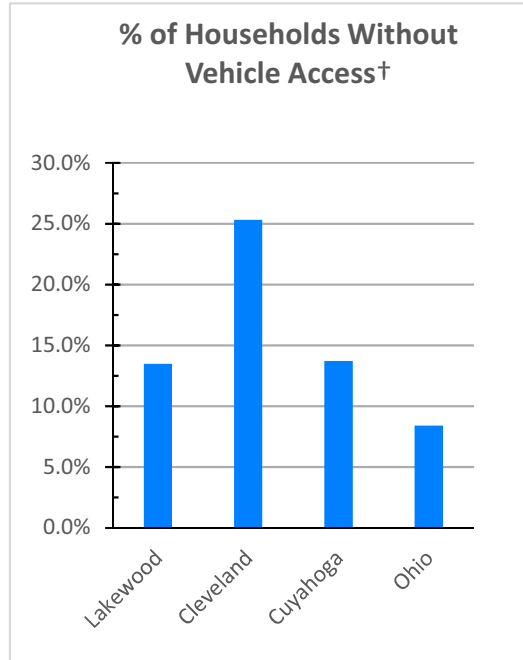


HOUSEHOLD INCOME†	Lakewood	Cleveland	Cuyahoga	Ohio
Median Household Income	\$ 45,098	\$ 26,179	\$ 44,203	\$ 48,849
Aggregate Income	\$ 1,445,191,600	\$ 6,525,565,600	\$ 34,420,250,500	\$ 299,293,760,100
Per Capita Income	\$ 28,098	\$ 16,642	\$ 27,156	\$ 25,890
Income Per Square Mile	\$ 259,305,519	\$ 83,984,113	\$ 75,286,534	\$ 6,676,938

† All data except SNAP from the U.S. Census Bureau, American Community Survey 2010-2014 5 Year Estimates

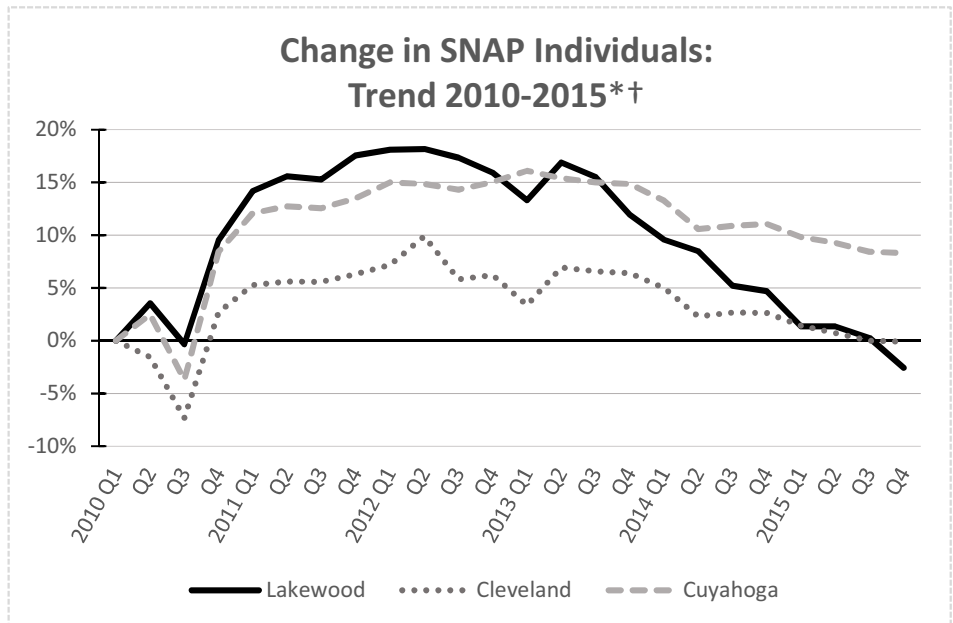
RATIO OF INCOME TO POVERTY LEVEL†	Lakewood	Cleveland	Cuyahoga	Ohio
Population for whom poverty status is determined:	51,124	381,531	1,241,330	11,243,508
Population Below Poverty Level	8,170	136,860	230,111	1,790,564
Percent	16.0%	35.9%	18.5%	15.9%
Population Below 200% of Poverty Level	18,090	233,518	461,140	3,859,814
Percent	35.4%	61.2%	37.1%	34.3%

VEHICLE ACCESS†	Lakewood	Cleveland	Cuyahoga	Ohio
Households w/o Vehicles	3,310	42,169	73,370	384,271
Percent	13.5%	25.3%	13.7%	8.4%
Total Vehicles Available	34,339	191,124	793,926	8,105,659
Vehicles Per Person	0.67	0.49	0.63	0.70



SNAP STATISTICS, 2015 4th Quarter* †	Lakewood	Cleveland	Cuyahoga
Total assistance groups, number	3,912	81,724	140,368
Child-only assistance groups, number	24	931	1,996
Total individuals, number	7,161	152,476	261,717
% Total individuals	14.4%	42.2%	21.2%
Individuals aged <5, number	649	18,874	30,646
Individuals aged 5-17, number	1,709	40,152	69,533
Individuals aged 18-64, number	4,113	82,545	141,140
Individuals aged 65+, number	690	10,905	20,398

SNAP INDIVIDUALS, TREND 2010-2015* †	Lakewood	%
2010 Q1	7,350	14.3%
2010 Q4	8,049	15.6%
2011 Q1	8,392	16.3%
2011 Q4	8,641	16.8%
2012 Q1	8,679	16.9%
2012 Q4	8,519	16.6%
2013 Q1	8,329	16.2%
2013 Q4	8,227	16.0%
2014 Q1	8,053	15.7%
2014 Q4	7,696	15.0%
2015 Q1	7,451	14.5%
2015 Q4	7,161	13.9%






†SNAP Data from NEOCANDO, Center on Urban Poverty and Community Development. All other data from the U.S. Census Bureau, American Community Survey, 2010-2014





*SNAP (Supplemental Nutrition Assistance Program), formerly known as the food stamp program, is a federal program run by the U.S. Department of Agriculture that offers nutrition assistance to eligible low-income individuals and families.

Community Food Resources: Lakewood

Major Grocery, By Type

-  Supermarket
-  Large Grocery
-  Other Large Market




Food Production / Distribution Sites


-  Cleveland Summer Sprout Garden
-  School Garden (Suburban)
-  Suburban Garden
-  Green Corps Learning Garden

Farmers Markets by SNAP Acceptance

-  YES
-  NO

Food Distribution and Assistance Resources

-  Food Pantry
-  Hot Meal
-  Stay Well Project Site (Hunger Network)



Cuyahoga County Planning Commission

Community Food Resources
 City / Neighborhood Resource
 Lakewood

Name	Address	Description
Agriculture		
School	13500 Detroit Road	
Suburban	1310 Bonnieview Ave.	
	1294 Cove Ave	Cove Park
	15450 Detroit Ave	Kauffman Park
	13021 Madison Ave.	
	13029 Madison	Madison Park
	18001 Detroit Ave.	
	next to 1303 Webb	
	14300 Detroit Ave.	
Emergency Food		
Hot Meal	16305 Hilliard Road	
	13216 Detroit Avenue	
	12501 Lake Avenue	
	16511 Hilliard Road	
	1659 Rosewood Avenue	
	1375 West Clifton Boulevard	
	14502 Detroit Road	
	15700 Detroit Avenue	
	13500 Detroit Avenue	
	13030 Madison Avenue	
	16400 Detroit Avenue	
	16400 Detroit Avenue	
	14230 Madison Avenue	
	16400 Detroit Avenue	
Pantry		
	Trinity Lutheran Church - Community Outreach	
	Lakewood Community Services Center	
	Trinity Lakewood Community Outreach	
Farmers Market		
SNAP	Lakewood Earth & Food Community Farmers Ma	
	Lakewood Farmers Market	
Grocery		
Large Grocery	Aldi Store # 33	1600 W 117 ST
	Madison Bi-Rite	12503 MADISON AVE
	Mar's Lakewood	14861 DETROIT AVE
	Sapell's Bi-Rite Supermarket	1314 W 117 ST
	Giant Eagle #5831	14100 DETROIT AVE
School Lunch		
Elementary School	Emerson Elementary School	13439 Clifton Blvd
	Grant Elementary School	17415 Northwood Ave
	Harrison Elementary School	2080 Quail St
	Hayes Elementary School	16401 Delaware Ave
	Horace Mann Elementary School	1215 W Clifton Blvd
	Lakewood Catholic Academy	14808 Lake Ave
		Public School
		Public School
		Public School
		Public School
		Public School
		Public School
		Nonpublic School

Community Food Resources					
City / Neighborhood	Resource	Name	Address	Description	
Lakewood	Elementary School	Lakewood Lutheran	14560 Madison Ave	Nonpublic School	
		Lincoln Elementary School	13889 Clifton Blvd	Public School	
		Roosevelt Elementary School	13465 Franklin Blvd	Public School	
	High School	Lakewood City Academy	13701 Lake Ave	Community School	
		Lakewood High School	14100 Franklin Blvd	Public School	
		St Edward	13500 Detroit Ave	Nonpublic School	
	Middle School	Garfield Middle School	13114 Detroit Ave	Public School	
		Harding Middle School	16601 Madison Ave	Public School	