

# COMMUNITY PROFILE: Garfield Heights

POPULATION†	Count
Total Population	28,492
Households	11,422
Avg Household Size	2.49

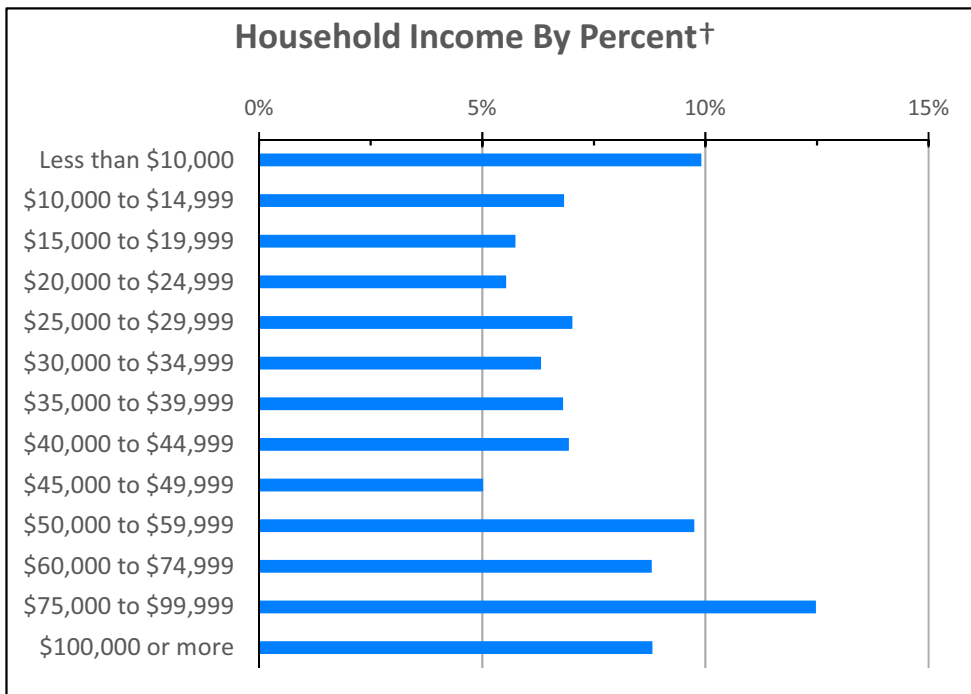
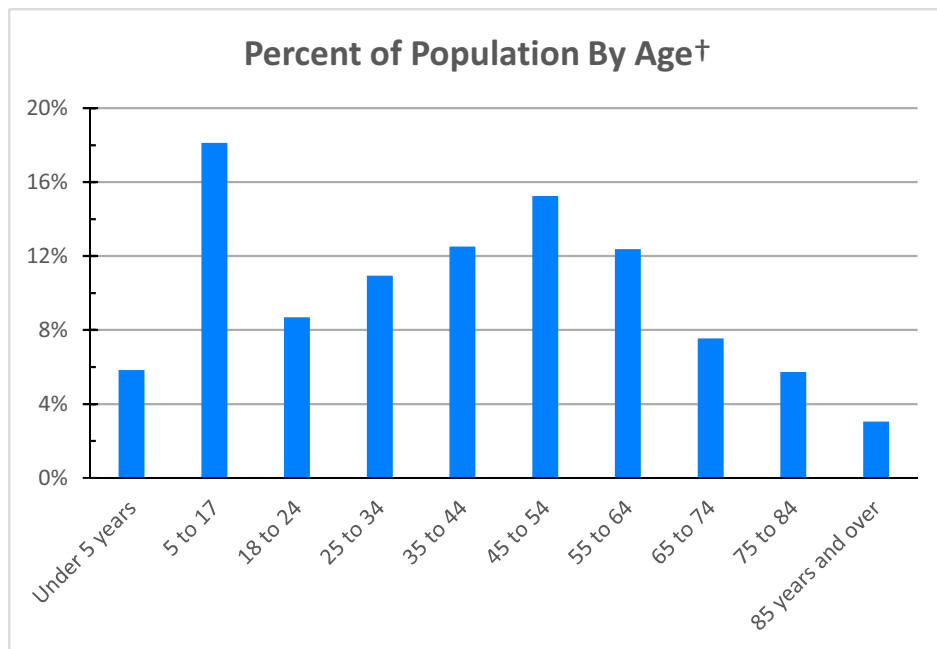
RACE / ETHNICITY†	Count	%
African-American	11,955	42.0%
Total Minority	12,889	45.2%

HOUSING TENURE†	Count	%
Owner	7,996	70.0%
Renter	3,426	30.0%

SEX†	%
Pct Male	45.8%
Pct Female	54.2%

HOUSEHOLD INCOME†	Total Households
Less than \$10,000	1,132
\$10,000 to \$14,999	781
\$15,000 to \$19,999	656
\$20,000 to \$24,999	633
\$25,000 to \$29,999	802
\$30,000 to \$34,999	722
\$35,000 to \$39,999	778
\$40,000 to \$44,999	793
\$45,000 to \$49,999	574
\$50,000 to \$59,999	1,114
\$60,000 to \$74,999	1,005
\$75,000 to \$99,999	1,425
\$100,000 or more	1,007

**PERCENT UNEMPLOYMENT† 13.1%**

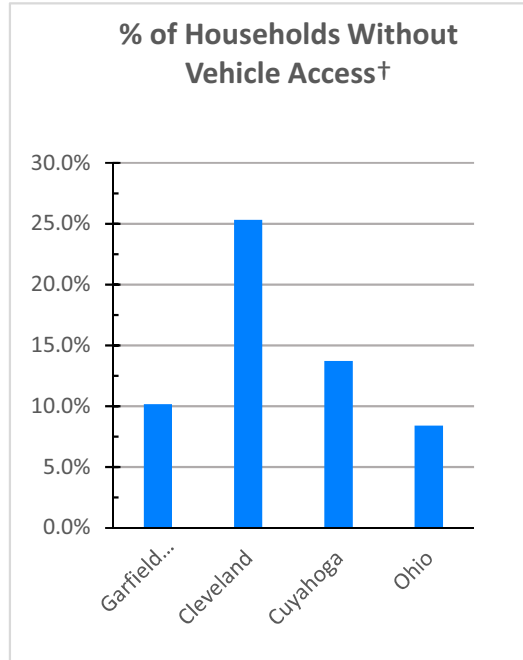


HOUSEHOLD INCOME†	Garfield Heights	Cleveland	Cuyahoga	Ohio
Median Household Income	\$ 41,171	\$ 26,179	\$ 44,203	\$ 48,849
Aggregate Income	\$ 567,632,800	\$ 6,525,565,600	\$ 34,420,250,500	\$ 299,293,760,100
Per Capita Income	\$ 19,923	\$ 16,642	\$ 27,156	\$ 25,890
Income Per Square Mile	\$ 77,866,568	\$ 83,984,113	\$ 75,286,534	\$ 6,676,938

† All data except SNAP from the U.S. Census Bureau, American Community Survey 2010-2014 5 Year Estimates

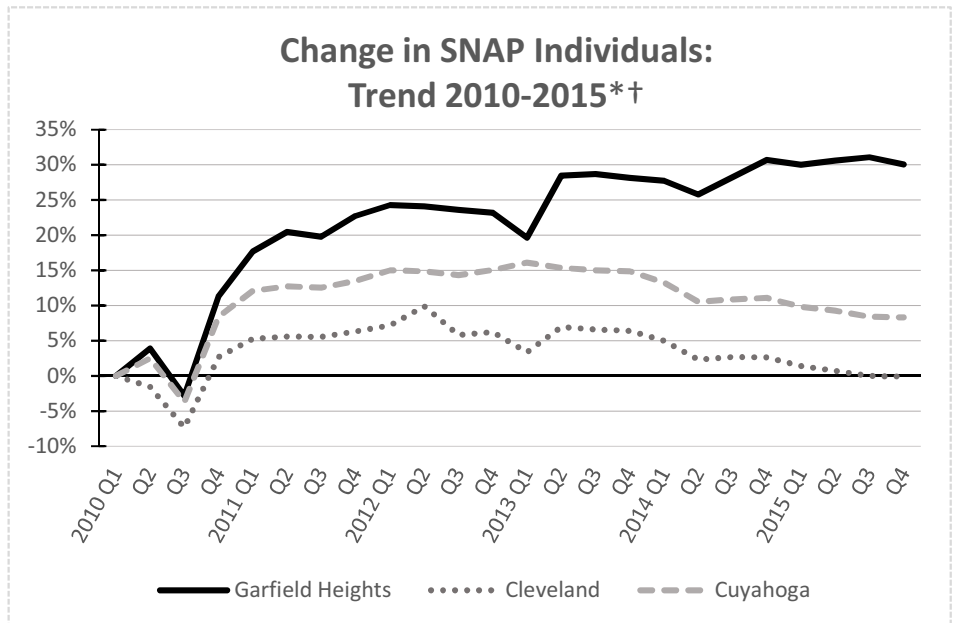
RATIO OF INCOME TO POVERTY LEVEL†		Garfield Heights	Cleveland	Cuyahoga	Ohio
Population for whom poverty status is determined:		27,859	381,531	1,241,330	11,243,508
Population Below Poverty Level		4,667	136,860	230,111	1,790,564
Percent		16.8%	35.9%	18.5%	15.9%
Population Below 200% of Poverty Level		11,239	233,518	461,140	3,859,814
Percent		40.3%	61.2%	37.1%	34.3%

VEHICLE ACCESS†	Garfield Heights	Cleveland	Cuyahoga	Ohio
Households w/o Vehicles	1,161	42,169	73,370	384,271
Percent	10.2%	25.3%	13.7%	8.4%
Total Vehicles Available	17,044	191,124	793,926	8,105,659
Vehicles Per Person	0.60	0.49	0.63	0.70



SNAP STATISTICS, 2015 4th Quarter* †	Garfield Heights	Cleveland	Cuyahoga
Total assistance groups, number	3,199	81,724	140,368
Child-only assistance groups, number	21	931	1,996
Total individuals, number	6,999	152,476	261,717
% Total individuals	24.9%	42.2%	21.2%
Individuals aged <5, number	875	18,874	30,646
Individuals aged 5-17, number	2,257	40,152	69,533
Individuals aged 18-64, number	3,499	82,545	141,140
Individuals aged 65+, number	368	10,905	20,398

SNAP INDIVIDUALS, TREND 2010-2015* †	Garfield Heights	%
2010 Q1	5,381	18.9%
2010 Q4	5,990	21.0%
2011 Q1	6,332	22.2%
2011 Q4	6,603	23.2%
2012 Q1	6,687	23.5%
2012 Q4	6,628	23.3%
2013 Q1	6,437	22.6%
2013 Q4	6,895	24.2%
2014 Q1	6,873	24.1%
2014 Q4	7,033	24.7%
2015 Q1	6,996	24.6%
2015 Q4	6,999	24.6%



†SNAP Data from NEOCANDO, Center on Urban Poverty and Community Development. All other data from the U.S. Census Bureau, American Community Survey, 2010-2014





\*SNAP (Supplemental Nutrition Assistance Program), formerly known as the food stamp program, is a federal program run by the U.S. Department of Agriculture that offers nutrition assistance to eligible low-income individuals and families.

# Community Food Resources: Garfield Heights

## Major Grocery, By Type

-  Supermarket
-  Large Grocery
-  Other Large Market




## Food Production / Distribution Sites

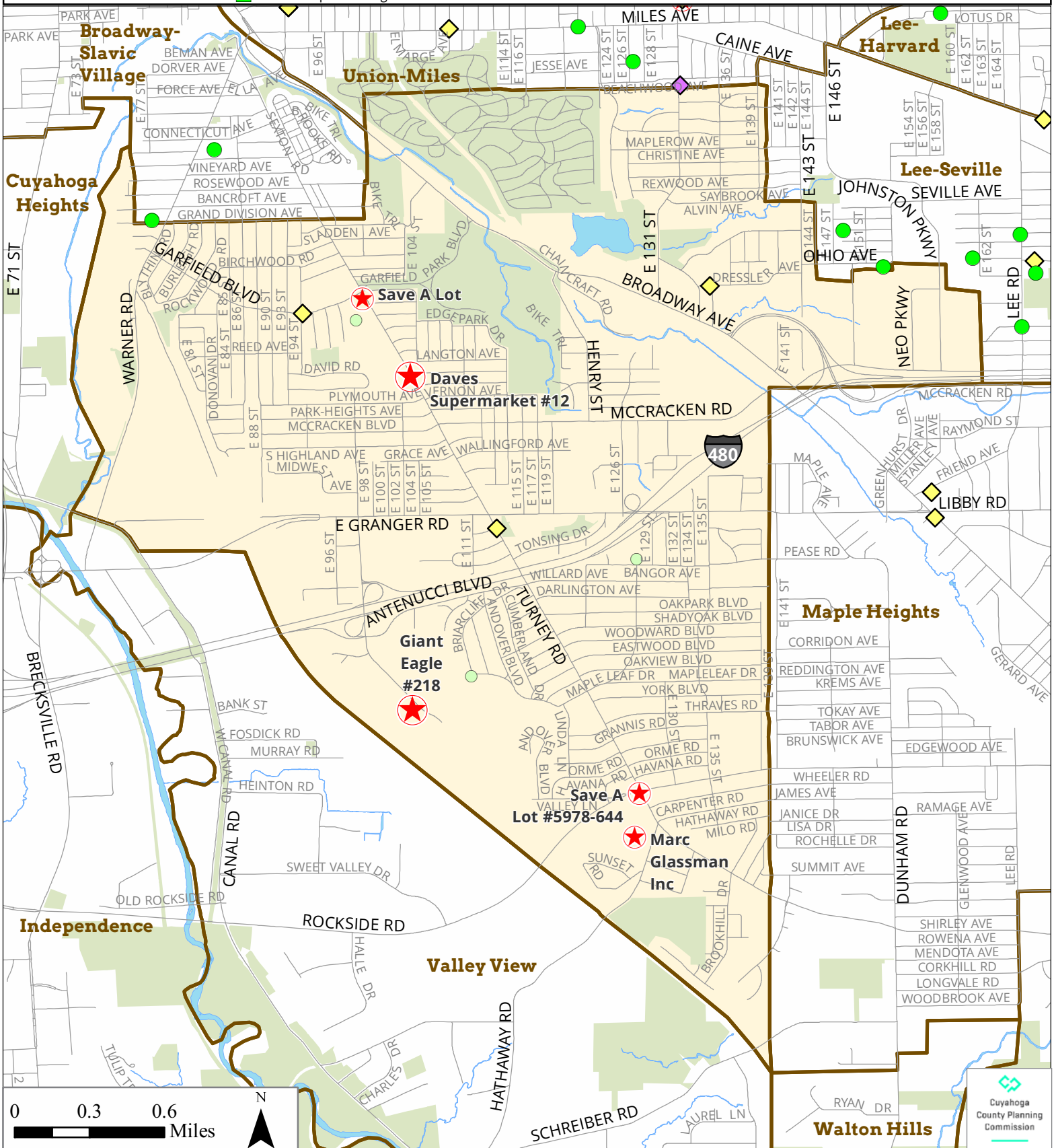
-  Cleveland Summer Sprout Garden
-  School Garden (Suburban)
-  Suburban Garden
-  Green Corps Learning Garden

## Farmers Markets by SNAP Acceptance

-  YES
-  NO

## Food Distribution and Assistance Resources

-  Food Pantry
-  Hot Meal
-  Stay Well Project Site (Hunger Network)



**Community Food Resources**  
 City / Neighborhood Resource  
**Garfield Heights**

Agriculture	Name	Address	Description
Suburban	Garfield Heights Community Garden - Hy-Court Pl	E 128 St	
	Garfield Heights Community Garden-School Board	5640 Briar Cliff Dr.	
	Garfield Heights-Crudele Park Community Garden	E. 97th St	
<b>Emergency Food</b>			
Hot Meal	Holy Spirit Catholic Church	4341 East 131st Street	
Pantry	Garfield Heights Senior Center	5407 Turney Road	
	Garfield Human Development Corporation	9403 Garfield Boulevard	
	Word of Righteousness Family Life Center	13455 Dressler Avenue	
<b>Grocery</b>			
Large Grocery	Marc Glasman Inc	12560 ROCKSIDE RD	
	Save A Lot	4790 TURNEY RD	
	Save A Lot #5978-644	12782 ROCKSIDE RD	
Supermarket	Davies Supermarket #12	4948 TURNEY RD	
	Giant Eagle #218	5744 TRANSPORTATION BL	
<b>School Lunch</b>			
Elementary School	Archbishop Lyke-St. Timothy Cam	4351 E 131st St	Nonpublic School
	Elmwood Elementary School	5275 Turney Rd	Public School
	John Paul II Academy	10608 Penfield Ave	Nonpublic School
	Maple Leaf Elementary School	5764 Turney Rd	Public School
	St. Benedict Catholic School	13633 Rockside Rd	Nonpublic School
	William Foster Elementary School	12801 Banger Ave	Public School
High School	Garfield Heights High School	4900 Turney Rd	Public School
	Trinity	12425 Granger Rd	Nonpublic School
Middle School	Garfield Heights Middle School	12000 Maple Leaf Dr	Public School

Community Food Resources				
City / Neighborhood	Resource	Name	Address	Description
Garfield	School Lunch			
	High School	Eagle Academy	13604 Christine Ave	Public School
		PACT @ JFK	13604 Christine Ave	Public School