

COMMUNITY PROFILE: Fairview Park

POPULATION†	Count
Total Population	16,625
Households	7,531
Avg Household Size	2.21

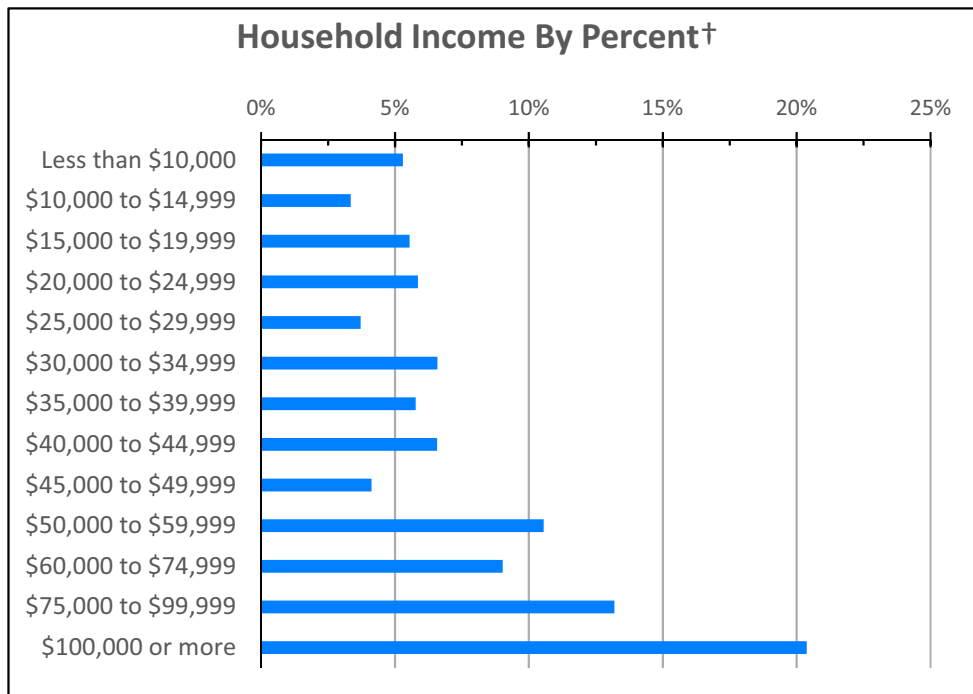
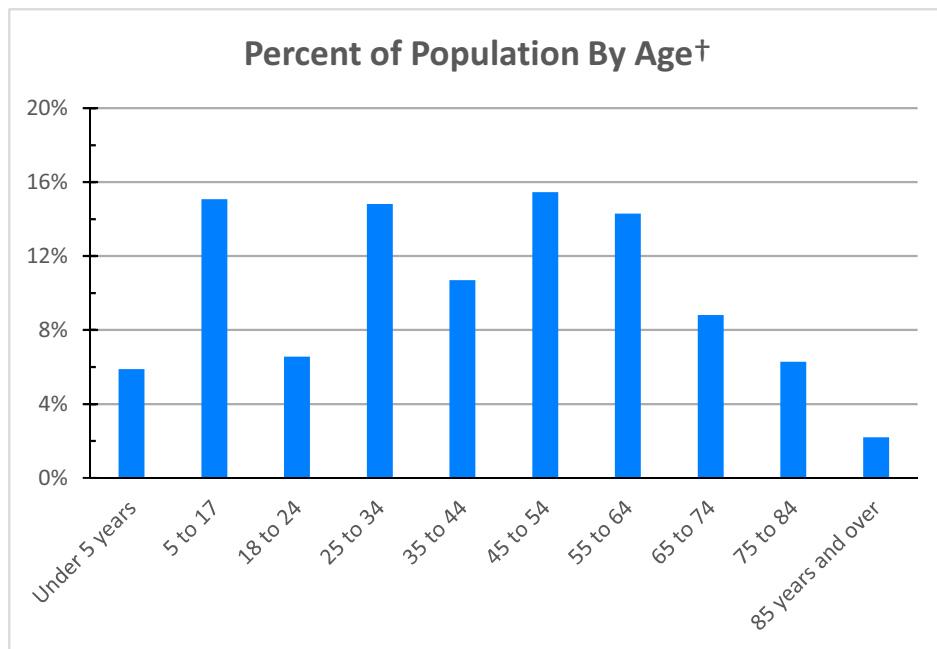
RACE / ETHNICITY†	Count	%
African-American	435	2.6%
Total Minority	1,840	11.1%

HOUSING TENURE†	Count	%
Owner	5,544	73.6%
Renter	1,987	26.4%

SEX†	%
Pct Male	47.9%
Pct Female	52.1%

HOUSEHOLD INCOME†	Total Households
Less than \$10,000	399
\$10,000 to \$14,999	252
\$15,000 to \$19,999	418
\$20,000 to \$24,999	441
\$25,000 to \$29,999	280
\$30,000 to \$34,999	496
\$35,000 to \$39,999	435
\$40,000 to \$44,999	495
\$45,000 to \$49,999	311
\$50,000 to \$59,999	795
\$60,000 to \$74,999	680
\$75,000 to \$99,999	994
\$100,000 or more	1,535

PERCENT UNEMPLOYMENT† 7.6%

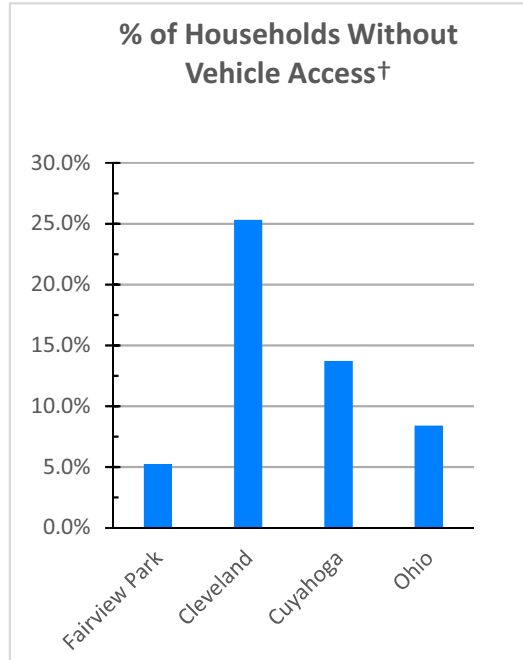


HOUSEHOLD INCOME†	Fairview Park	Cleveland	Cuyahoga	Ohio
Median Household Income	\$ 53,425	\$ 26,179	\$ 44,203	\$ 48,849
Aggregate Income	\$ 507,516,300	\$ 6,525,565,600	\$ 34,420,250,500	\$ 299,293,760,100
Per Capita Income	\$ 30,527	\$ 16,642	\$ 27,156	\$ 25,890
Income Per Square Mile	\$ 108,491,872	\$ 83,984,113	\$ 75,286,534	\$ 6,676,938

† All data except SNAP from the U.S. Census Bureau, American Community Survey 2010-2014 5 Year Estimates

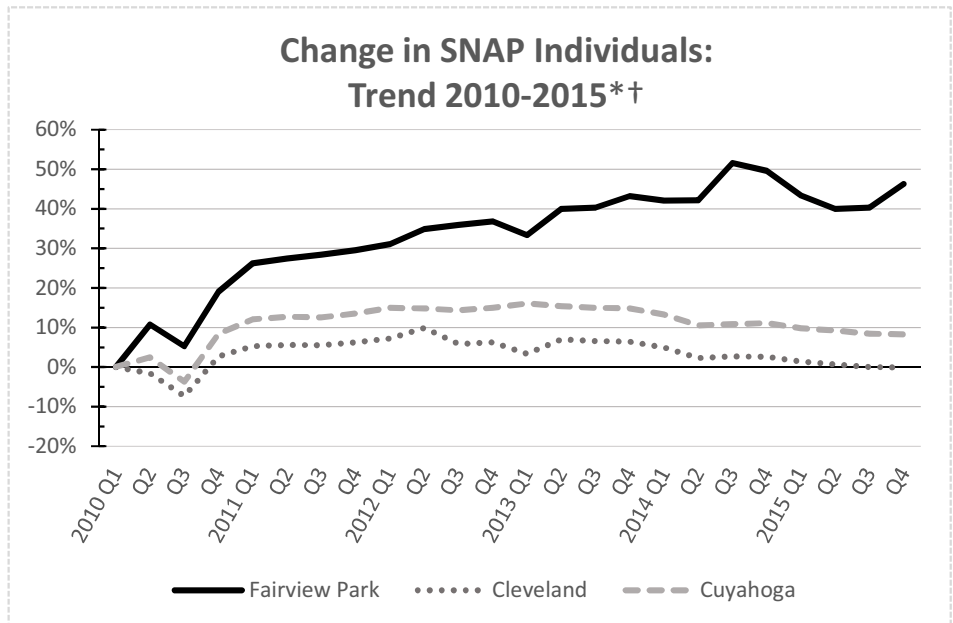
RATIO OF INCOME TO POVERTY LEVEL†	Fairview Park	Cleveland	Cuyahoga	Ohio
Population for whom poverty status is determined:	16,621	381,531	1,241,330	11,243,508
Population Below Poverty Level	1,507	136,860	230,111	1,790,564
Percent	9.1%	35.9%	18.5%	15.9%
Population Below 200% of Poverty Level	3,884	233,518	461,140	3,859,814
Percent	23.4%	61.2%	37.1%	34.3%

VEHICLE ACCESS†	Fairview Park	Cleveland	Cuyahoga	Ohio
Households w/o Vehicles	394	42,169	73,370	384,271
Percent	5.2%	25.3%	13.7%	8.4%
Total Vehicles Available	12,407	191,124	793,926	8,105,659
Vehicles Per Person	0.75	0.49	0.63	0.70



SNAP STATISTICS, 2015 4th Quarter*†	Fairview Park	Cleveland	Cuyahoga
Total assistance groups, number	686	81,724	140,368
Child-only assistance groups, number	5	931	1,996
Total individuals, number	1,262	152,476	261,717
% Total individuals	7.7%	42.2%	21.2%
Individuals aged <5, number	116	18,874	30,646
Individuals aged 5-17, number	323	40,152	69,533
Individuals aged 18-64, number	685	82,545	141,140
Individuals aged 65+, number	138	10,905	20,398

SNAP INDIVIDUALS, TREND 2010-2015*†	Fairview Park	%
2010 Q1	863	5.2%
2010 Q4	1,027	6.2%
2011 Q1	1,089	6.6%
2011 Q4	1,118	6.7%
2012 Q1	1,131	6.8%
2012 Q4	1,181	7.1%
2013 Q1	1,151	6.9%
2013 Q4	1,236	7.4%
2014 Q1	1,226	7.4%
2014 Q4	1,291	7.8%
2015 Q1	1,237	7.4%
2015 Q4	1,262	7.6%






†SNAP Data from NEOCANDO, Center on Urban Poverty and Community Development. All other data from the U.S. Census Bureau, American Community Survey, 2010-2014





*SNAP (Supplemental Nutrition Assistance Program), formerly known as the food stamp program, is a federal program run by the U.S. Department of Agriculture that offers nutrition assistance to eligible low-income individuals and families.

Community Food Resources: Fairview Park

Major Grocery, By Type

-  Supermarket
-  Large Grocery
-  Other Large Market



Food Production / Distribution Sites


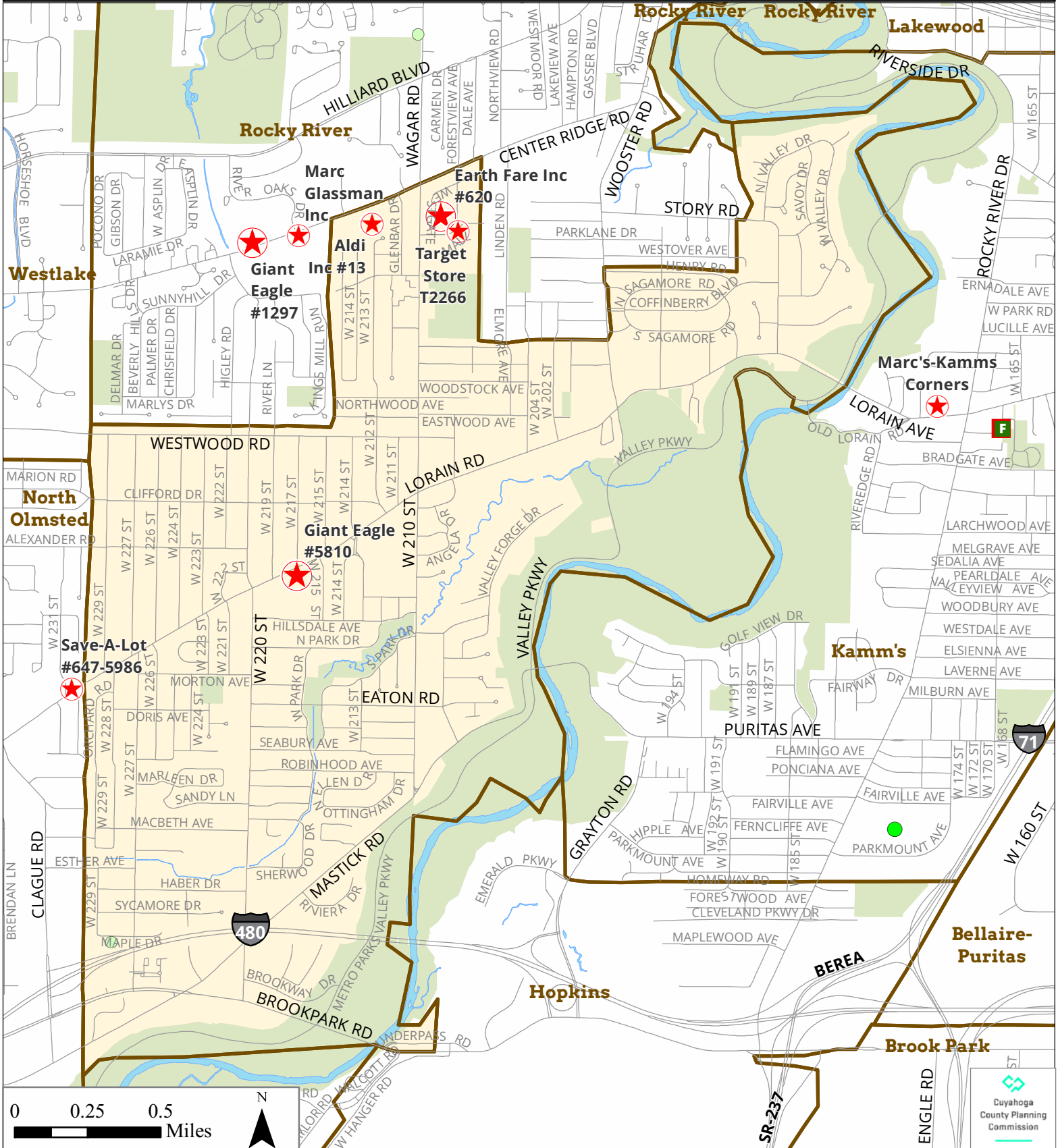
-  Cleveland Summer Sprout Garden
-  School Garden (Suburban)
-  Suburban Garden
-  Green Corps Learning Garden

Farmers Markets by SNAP Acceptance

-  YES
-  NO

Food Distribution and Assistance Resources

-  Food Pantry
-  Hot Meal
-  Stay Well Project Site (Hunger Network)



Community Food Resources		City / Neighborhood		Resource		Fairview Park	
Resource		Name	Address	Description			
Agriculture							
Suburban	Fairview Park Community Garden	Maple Drive Between W. 227th and 228th St					
Grocery							
Large Grocery	Aldi Inc #13	21329 CENTER RIDGE RD					
	Target Store T2266	20900 WESTGATE					
Supermarket	Earth Fare Inc #620	3450 WESTGATE					
	Giant Eagle #5810	21593 LORAIN RD					
School Lunch							
Elementary School	Gilles-Sweet Elementary School	4820 W 220 Street		Public School			
	Messiah Lutheran	4401 W 215th St		Nonpublic School			
	Parview Early Education Center	21620 Mastick Rd		Public School			
	St. Angela Merici	20830 Lorain Rd		Nonpublic School			
High School	Fairview High School	4507 W 213 Street		Public School			
Middle School	Lewis F Mayer Middle School	21200 Campus Drive		Public School			