

# COMMUNITY PROFILE: East Cleveland

POPULATION†	Count
Total Population	17,619
Households	7,982
Avg Household Size	2.21

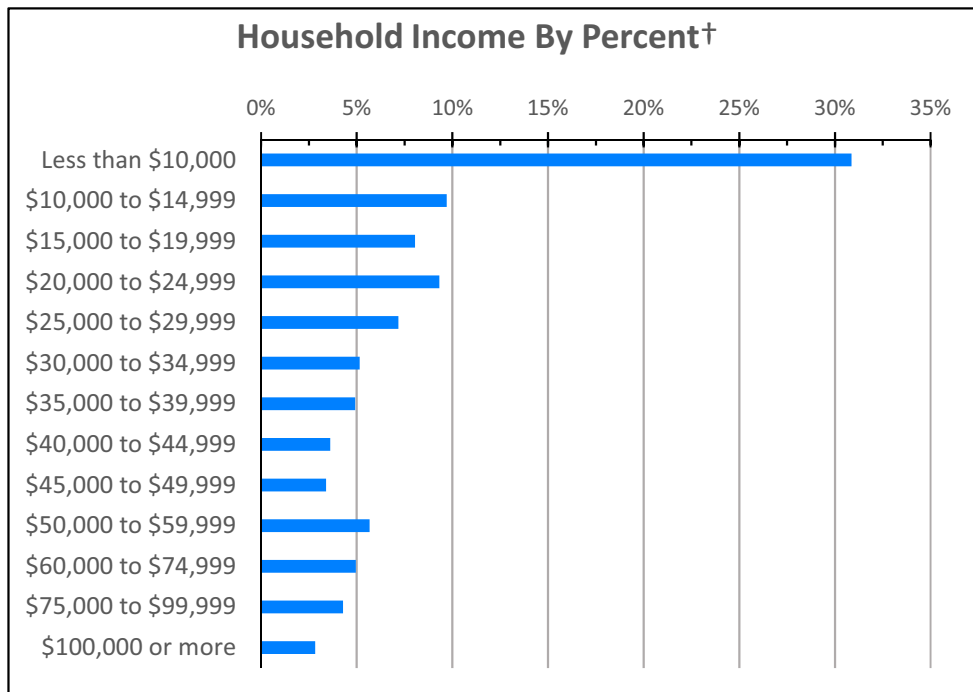
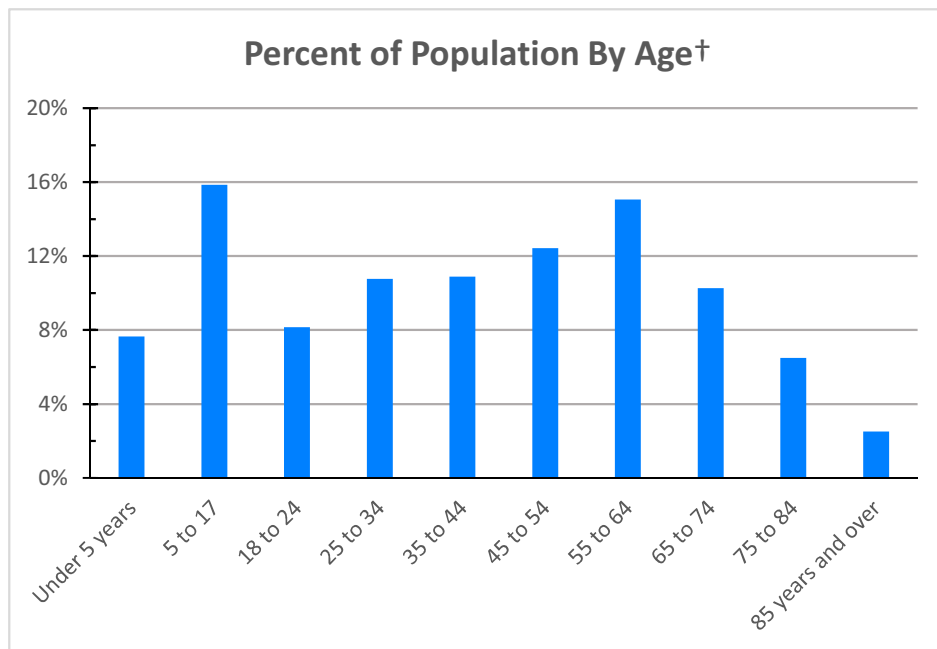
RACE / ETHNICITY†	Count	%
African-American	16,180	91.8%
Total Minority	16,655	94.5%

HOUSING TENURE†	Count	%
Owner	2,813	35.2%
Renter	5,169	64.8%

SEX†	%
Pct Male	47.0%
Pct Female	53.0%

HOUSEHOLD INCOME†	Total Households
Less than \$10,000	2,464
\$10,000 to \$14,999	775
\$15,000 to \$19,999	643
\$20,000 to \$24,999	744
\$25,000 to \$29,999	574
\$30,000 to \$34,999	412
\$35,000 to \$39,999	393
\$40,000 to \$44,999	289
\$45,000 to \$49,999	271
\$50,000 to \$59,999	453
\$60,000 to \$74,999	396
\$75,000 to \$99,999	342
\$100,000 or more	226

**PERCENT UNEMPLOYMENT† 28.6%**

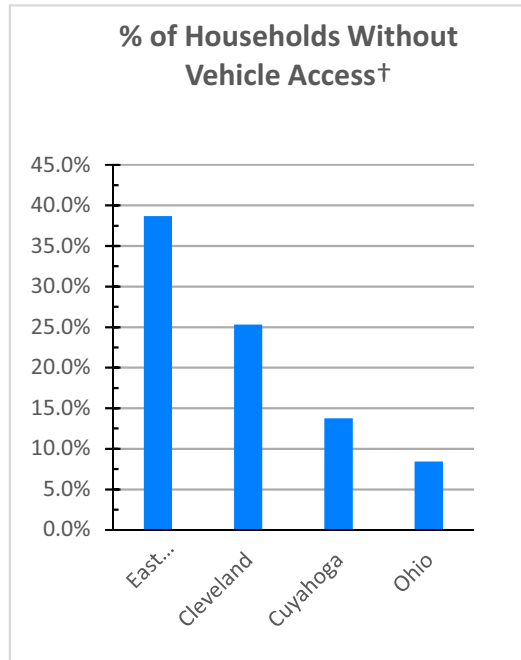


HOUSEHOLD INCOME†	East Cleveland	Cleveland	Cuyahoga	Ohio
Median Household Income	\$ 20,660	\$ 26,179	\$ 44,203	\$ 48,849
Aggregate Income	\$ 229,588,700	\$ 6,525,565,600	\$ 34,420,250,500	\$ 299,293,760,100
Per Capita Income	\$ 13,031	\$ 16,642	\$ 27,156	\$ 25,890
Income Per Square Mile	\$ 74,227,308	\$ 83,984,113	\$ 75,286,534	\$ 6,676,938

† All data except SNAP from the U.S. Census Bureau, American Community Survey 2010-2014 5 Year Estimates

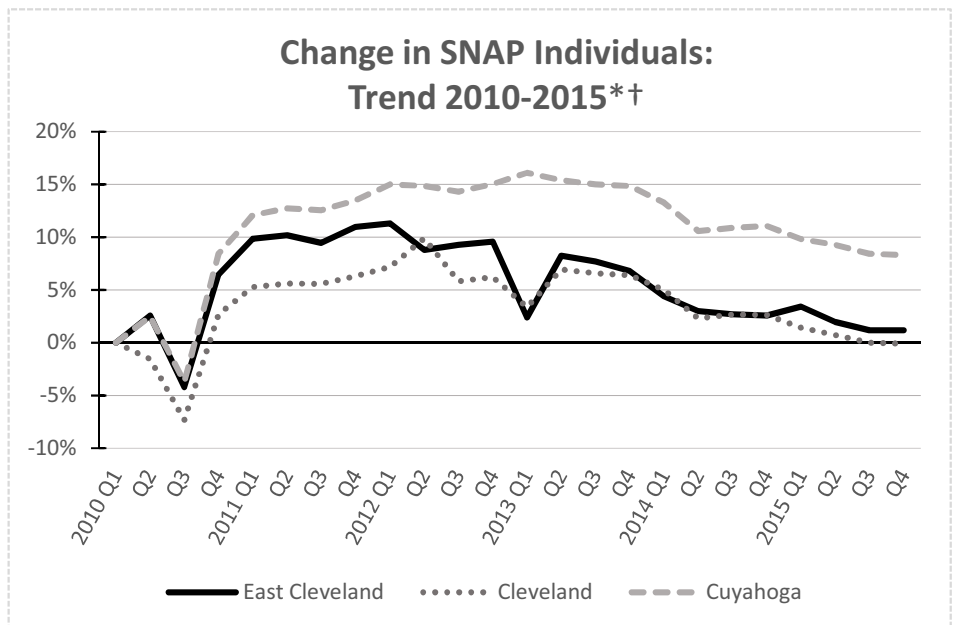
RATIO OF INCOME TO POVERTY LEVEL†		East Cleveland	Cleveland	Cuyahoga	Ohio
Population for whom poverty status is determined:					
Population Below Poverty Level		17,302	381,531	1,241,330	11,243,508
Percent		42.1%	35.9%	18.5%	15.9%
Population Below 200% of Poverty Level		12,302	233,518	461,140	3,859,814
Percent		71.1%	61.2%	37.1%	34.3%

VEHICLE ACCESS†	East Cleveland	Cleveland	Cuyahoga	Ohio
Households w/o Vehicles	3,088	42,169	73,370	384,271
Percent	38.7%	25.3%	13.7%	8.4%
Total Vehicles Available	6,938	191,124	793,926	8,105,659
Vehicles Per Person	0.39	0.49	0.63	0.70



SNAP STATISTICS, 2015 4th Quarter* †	East Cleveland	Cleveland	Cuyahoga
Total assistance groups, number	4,637	81,724	140,368
Child-only assistance groups, number	46	931	1,996
Total individuals, number	7,864	152,476	261,717
% Total individuals	58.2%	42.2%	21.2%
Individuals aged <5, number	886	18,874	30,646
Individuals aged 5-17, number	1,867	40,152	69,533
Individuals aged 18-64, number	4,340	82,545	141,140
Individuals aged 65+, number	771	10,905	20,398

SNAP INDIVIDUALS, TREND 2010-2015* †	East Cleveland	%
2010 Q1	7,772	44.1%
2010 Q4	8,273	47.0%
2011 Q1	8,537	48.5%
2011 Q4	8,625	49.0%
2012 Q1	8,651	49.1%
2012 Q4	8,517	48.3%
2013 Q1	7,958	45.2%
2013 Q4	8,300	47.1%
2014 Q1	8,114	46.1%
2014 Q4	7,972	45.2%
2015 Q1	8,039	45.6%
2015 Q4	7,864	44.6%






†SNAP Data from NEOCANDO, Center on Urban Poverty and Community Development. All other data from the U.S. Census Bureau, American Community Survey, 2010-2014





\*SNAP (Supplemental Nutrition Assistance Program), formerly known as the food stamp program, is a federal program run by the U.S. Department of Agriculture that offers nutrition assistance to eligible low-income individuals and families.

# Community Food Resources: East Cleveland

## Major Grocery, By Type

-  Supermarket
-  Large Grocery
-  Other Large Market



## Food Production / Distribution Sites

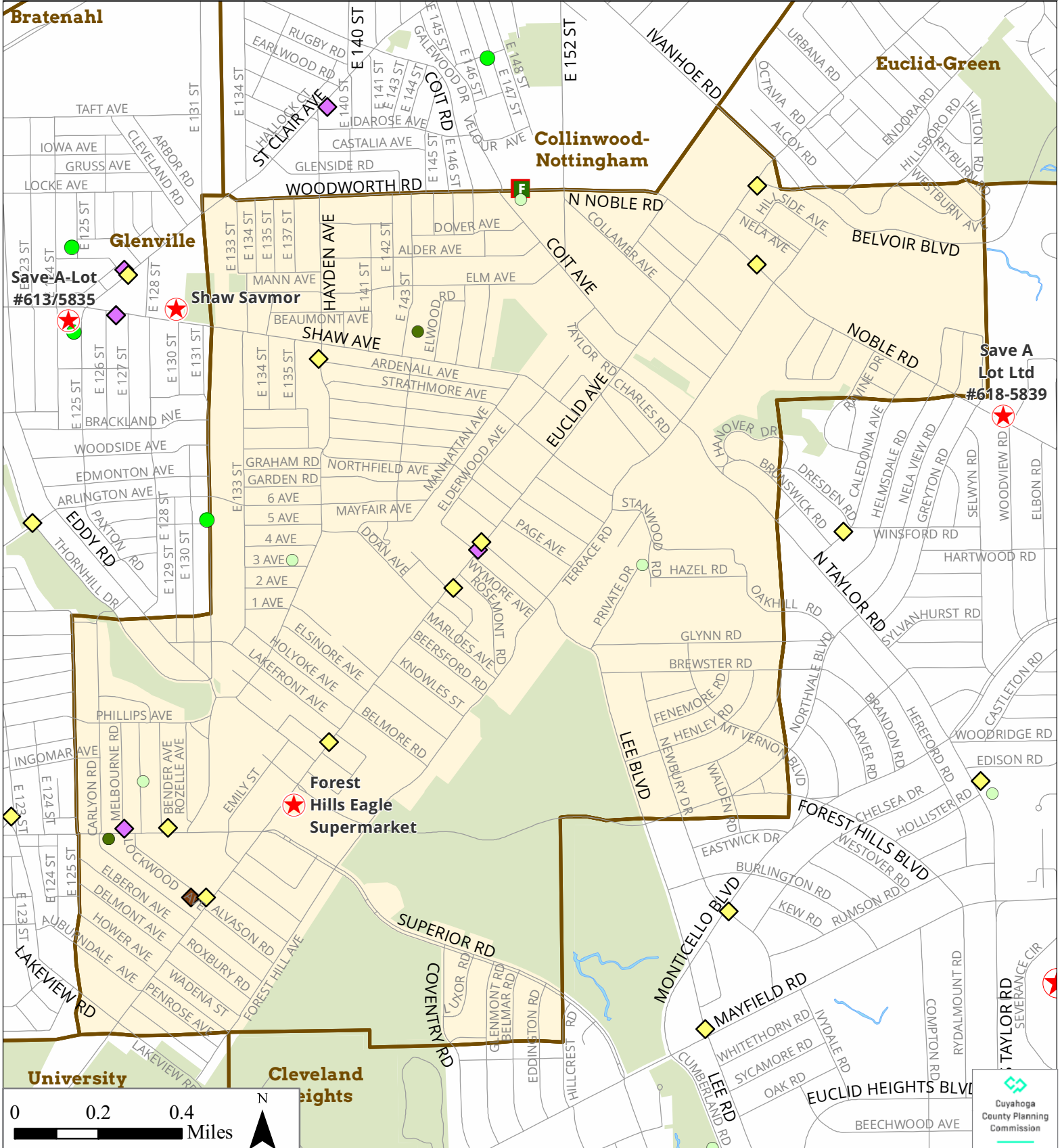
-  Cleveland Summer Sprout Garden
-  School Garden (Suburban)
-  Suburban Garden
-  Green Corps Learning Garden

## Farmers Markets by SNAP Acceptance

-  YES
-  NO

## Food Distribution and Assistance Resources

-  Food Pantry
-  Hot Meal
-  Stay Well Project Site (Hunger Network)



Community Food Resources		City / Neighborhood		Resource		Name		Address		Description	
<b>Agriculture</b>											
School		Chambers Elementary Garden		14305 Shaw Ave.							
		Superior Elementary School Family Garden		1840 Garfield							
Suburban		East Cleveland Multicultural Community Garden		12604 Superior Ave.							
		EC Grows Community Garden		14900 Woodworth Rd							Coit Farmers Market
		McGregor Seed2Feed Community Garden		14900 Private Dr.							
		Our Family Home Center Community Garden		1237 N. Lockwood							
		Third Avenue Community Garden		13601 Third Ave.							
<b>Emergency Food</b>											
Hot Meal		Mt. Nebo Missionary Baptist Church		12701 Superior Avenue							
		Our Family Home Center		14681 Euclid Avenue							
Pantry		Calvary Lutheran Church		13101 Euclid Avenue							
		D/Jakes Community Resources Inc.		14715 Euclid Avenue							
		Father Mike Wittman Ozanam Center		13824 Euclid Avenue							
		Mt. Nebo Missionary Baptist Church		12919 Superior Avenue							
		New Covenant Lutheran Church		1424 Hayden Avenue							
		Starlight Baptist Church		14516 Euclid Avenue							
		Tabernacle of Prayer Apostolic Church		16300 Euclid Avenue							
		Temple Baptist Church		1862 Noble Road							
Stay Well Project Site		Calvary Lutheran Hunger Center		13101 Euclid Avenue							
<b>Grocery</b>											
Large Grocery		Forest Hills Eagle Supermarket		13598 EUCLID AVE							
<b>School Lunch</b>											
Elementary School		Apex Academy		16005 Terrace Rd							Community School
		Chambers Elementary School		14121 Shaw Ave							Public School
		Mayfair Elementary School		13916 Mayfair Ave							Public School
		Superior Elementary School		1865 Garfield Rd							Public School
High School		Shaw High School		15320 Euclid Ave							Public School
Middle School		Heritage Middle School		14410 Terrace Rd							Public School