

COMMUNITY PROFILE: West Boulevard

POPULATION†	Count
Total Population	18,907
Households	7,018
Avg Household Size	2.69

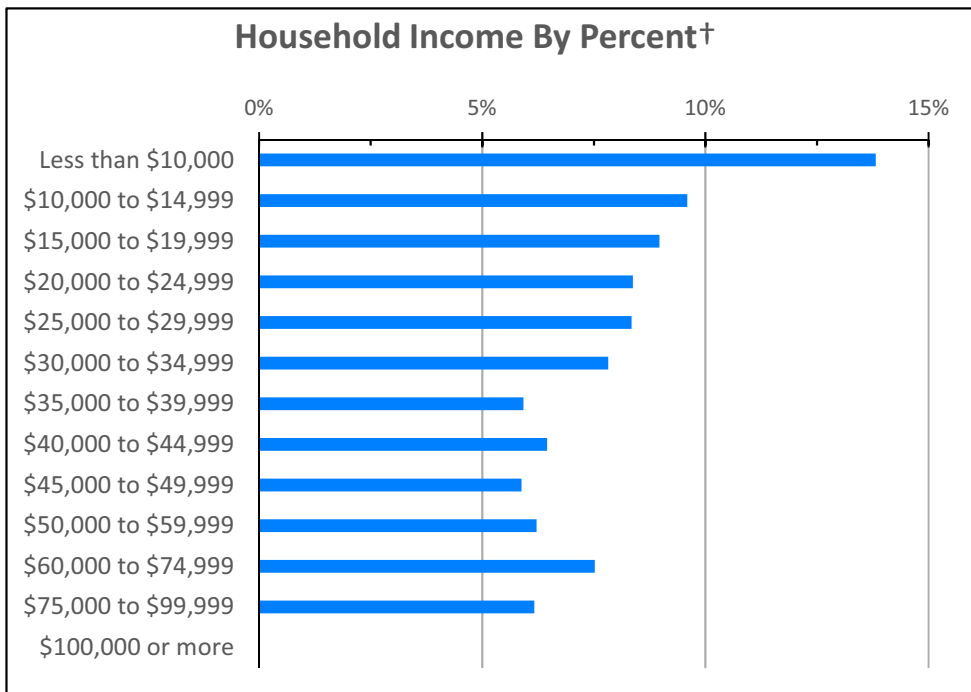
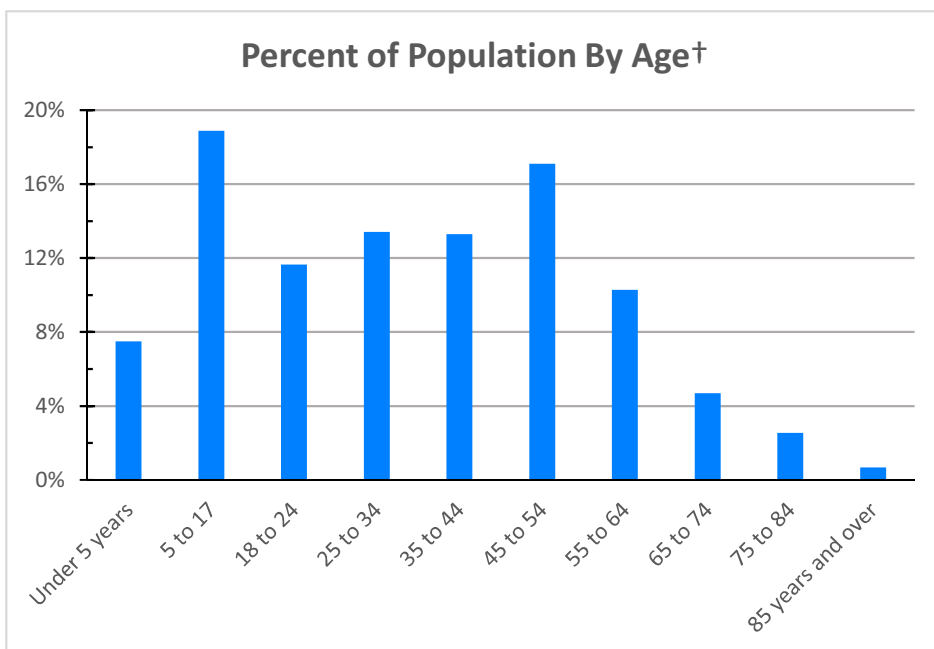
RACE / ETHNICITY†	Count	%
African-American	5,931	31.4%
Total Minority	11,272	59.6%

HOUSING TENURE†	Count	%
Owner	3,398	48.4%
Renter	3,621	51.6%

SEX†	%
Pct Male	47.6%
Pct Female	52.4%

HOUSEHOLD INCOME†	Total Households
Less than \$10,000	970
\$10,000 to \$14,999	674
\$15,000 to \$19,999	630
\$20,000 to \$24,999	588
\$25,000 to \$29,999	586
\$30,000 to \$34,999	549
\$35,000 to \$39,999	416
\$40,000 to \$44,999	453
\$45,000 to \$49,999	413
\$50,000 to \$59,999	437
\$60,000 to \$74,999	528
\$75,000 to \$99,999	433
\$100,000 or more	0

PERCENT UNEMPLOYMENT† 16.9%

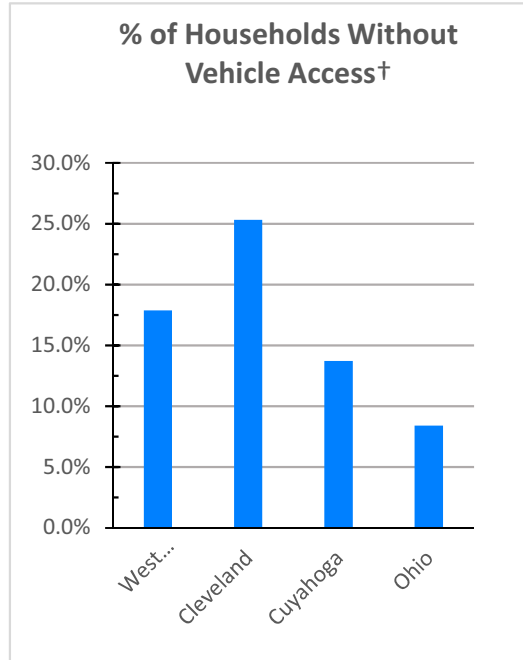


HOUSEHOLD INCOME†	West Boulevard	Cleveland	Cuyahoga	Ohio
Median Household Income	\$ -	\$ 26,179	\$ 44,203	\$ 48,849
Aggregate Income	\$ 271,810,231	\$ 6,525,565,600	\$ 34,420,250,500	\$ 299,293,760,100
Per Capita Income	\$ 14,376	\$ 16,642	\$ 27,156	\$ 25,890
Income Per Square Mile	\$ 143,008,566	\$ 83,984,113	\$ 75,286,534	\$ 6,676,938

† All data except SNAP from the U.S. Census Bureau, American Community Survey 2010-2014 5 Year Estimates

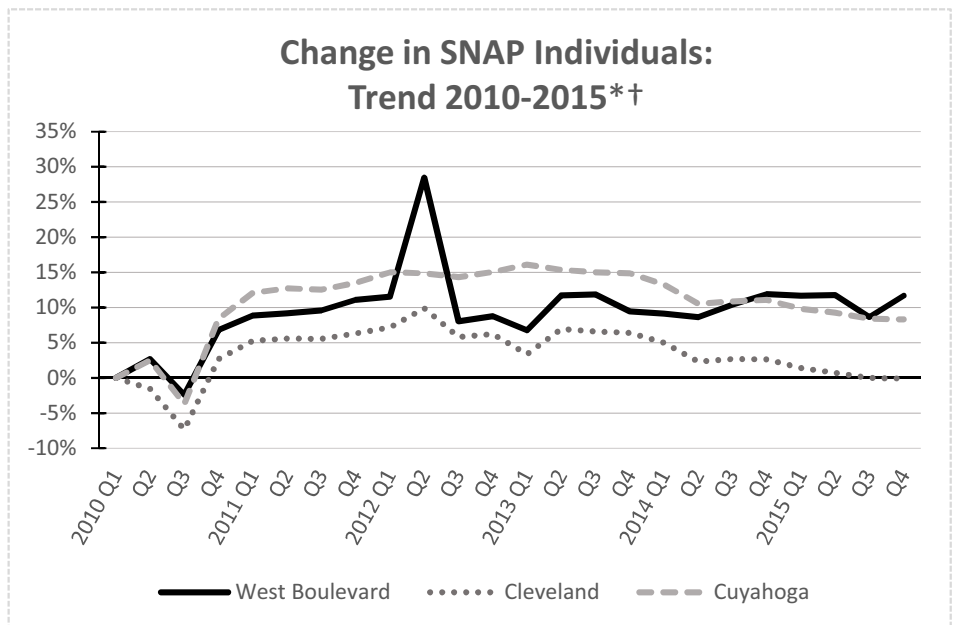
RATIO OF INCOME TO POVERTY LEVEL†	West Boulevard	Cleveland	Cuyahoga	Ohio
Population for whom poverty status is determined:	18,763	381,531	1,241,330	11,243,508
Population Below Poverty Level	5,978	136,860	230,111	1,790,564
Percent	31.9%	35.9%	18.5%	15.9%
Population Below 200% of Poverty Level	12,204	233,518	461,140	3,859,814
Percent	65.0%	61.2%	37.1%	34.3%

VEHICLE ACCESS†	West Boulevard	Cleveland	Cuyahoga	Ohio
Households w/o Vehicles	1,254	42,169	73,370	384,271
Percent	17.9%	25.3%	13.7%	8.4%
Total Vehicles Available	9,779	191,124	793,926	8,105,659
Vehicles Per Person	0.52	0.49	0.63	0.70



SNAP STATISTICS, 2015 4th Quarter* †	West Boulevard	Cleveland	Cuyahoga
Total assistance groups, number	3,744	81,724	140,368
Child-only assistance groups, number	56	931	1,996
Total individuals, number	8,032	152,476	261,717
% Total individuals	44.3%	42.2%	21.2%
Individuals aged <5, number	1,006	18,874	30,646
Individuals aged 5-17, number	2,365	40,152	69,533
Individuals aged 18-64, number	4,226	82,545	141,140
Individuals aged 65+, number	435	10,905	20,398

SNAP INDIVIDUALS, TREND 2010-2015* †	West Boulevard	%
2010 Q1	7,193	38.0%
2010 Q4	7,682	40.6%
2011 Q1	7,830	41.4%
2011 Q4	7,991	42.3%
2012 Q1	8,022	42.4%
2012 Q4	7,825	41.4%
2013 Q1	7,681	40.6%
2013 Q4	7,872	41.6%
2014 Q1	7,849	41.5%
2014 Q4	8,049	42.6%
2015 Q1	8,034	42.5%
2015 Q4	8,032	42.5%






†SNAP Data from NEOCANDO, Center on Urban Poverty and Community Development. All other data from the U.S. Census Bureau, American Community Survey, 2010-2014





*SNAP (Supplemental Nutrition Assistance Program), formerly known as the food stamp program, is a federal program run by the U.S. Department of Agriculture that offers nutrition assistance to eligible low-income individuals and families.

Community Food Resources: West Boulevard

Major Grocery, By Type

-  Supermarket
-  Large Grocery
-  Other Large Market




Food Production / Distribution Sites

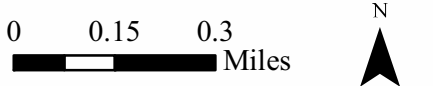
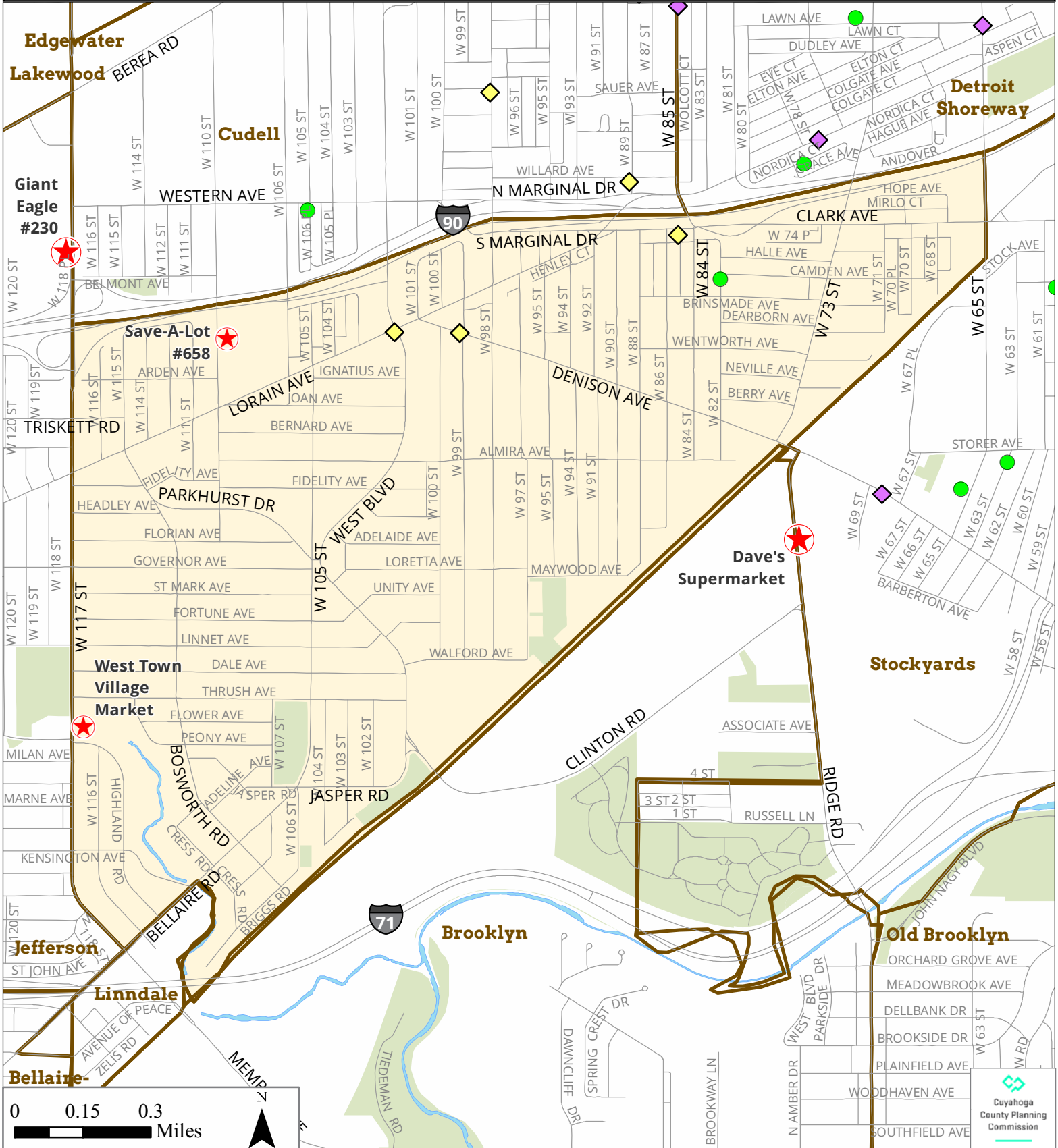
-  Cleveland Summer Sprout Garden
-  School Garden (Suburban)
-  Suburban Garden
-  Green Corps Learning Garden

Farmers Markets by SNAP Acceptance

-  YES
-  NO

Food Distribution and Assistance Resources

-  Food Pantry
-  Hot Meal
-  Stay Well Project Site (Hunger Network)



Community Food Resources		City / Neighborhood		Resource		Cleveland: West Boulevard	
Name		Address		Description			
Agriculture							
Summer Sprout	Bigelow garden Site	3160 and 3164 W. 82nd St.					
Emergency Food							
Hot Meal	St. Ladislav Church (at St. Ignatius of Antioch)	10205 Lorain Avenue					
Pantry	Denison Avenue United Church of Christ	9900 Denison Avenue					
	Simpson United Methodist Church	8519 Clark Avenue					
	St. Ladislav Church (at St. Ignatius of Antioch)	10205 Lorain Avenue					
	Trials For Hope	9900 Denison Avenue					
Grocery							
Large Grocery	Save-A-Lot #658	10950 Lorain Ave					
	West Town Village Market	3645 W 117th St					
School Lunch							
Elementary School	Louis Agassiz School	3595 Bosworth Rd		Public School			
	St. Ignatius	10205 Lorain Ave		Nonpublic School			
	Wilbur Wright School	11005 Parkhurst Dr		Public School			
High School	Constellation Schools: Outreach Academy for Stu	3727 Bosworth Rd		Community School			