

COMMUNITY PROFILE: Union-Miles

POPULATION†	Count
Total Population	19,438
Households	7,374
Avg Household Size	2.64

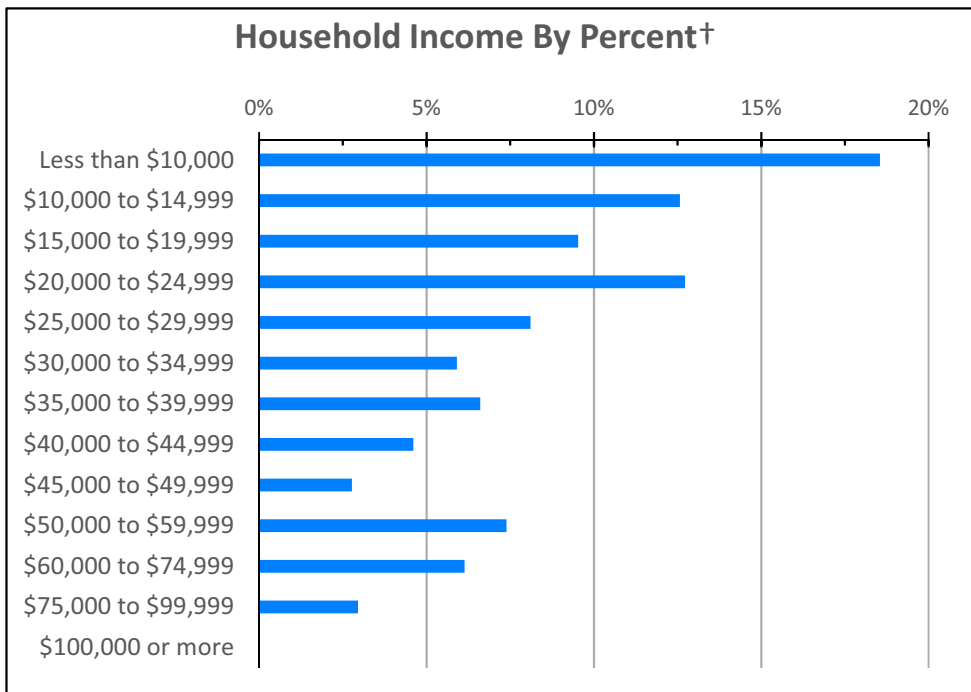
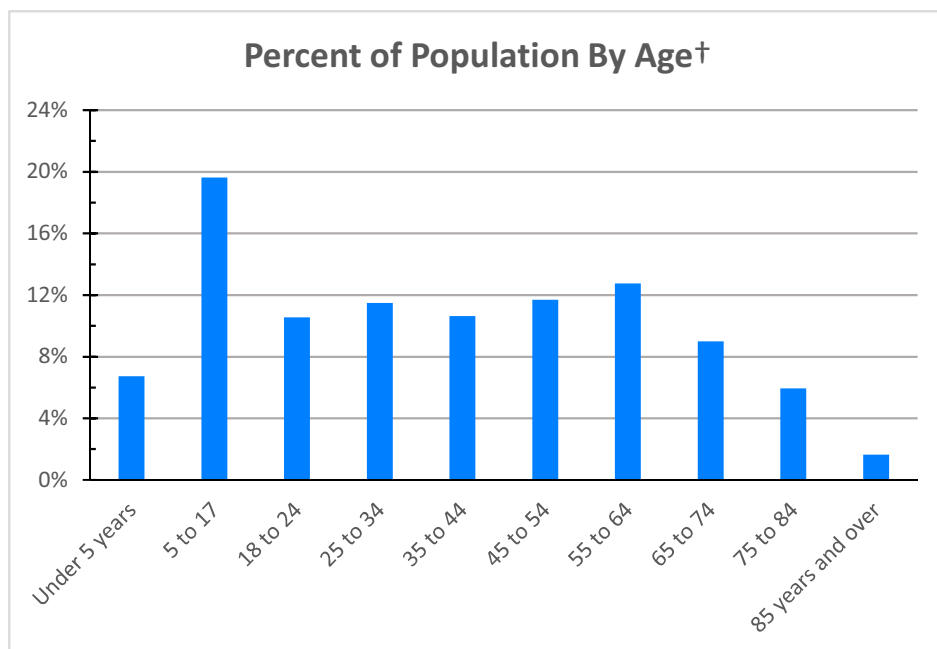
RACE / ETHNICITY†	Count	%
African-American	18,796	96.7%
Total Minority	18,904	97.3%

HOUSING TENURE†	Count	%
Owner	4,128	56.0%
Renter	3,246	44.0%

SEX†	%
Pct Male	44.9%
Pct Female	55.1%

HOUSEHOLD INCOME†	Total Households
Less than \$10,000	1,368
\$10,000 to \$14,999	927
\$15,000 to \$19,999	704
\$20,000 to \$24,999	939
\$25,000 to \$29,999	598
\$30,000 to \$34,999	436
\$35,000 to \$39,999	487
\$40,000 to \$44,999	340
\$45,000 to \$49,999	205
\$50,000 to \$59,999	545
\$60,000 to \$74,999	453
\$75,000 to \$99,999	218
\$100,000 or more	0

PERCENT UNEMPLOYMENT† 32.4%

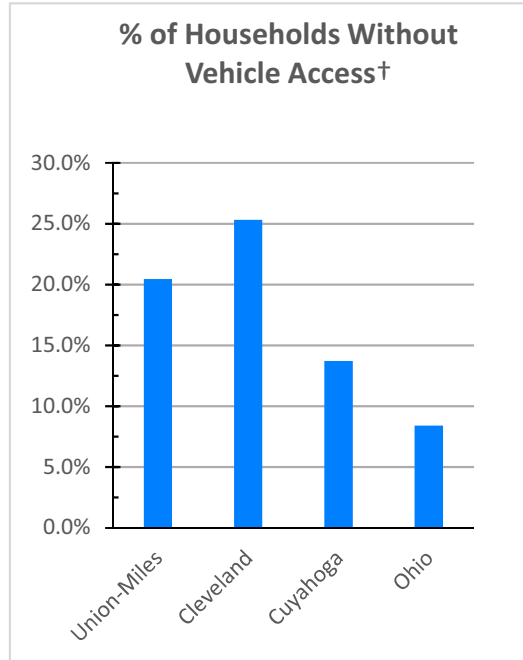


HOUSEHOLD INCOME†	Union-Miles	Cleveland	Cuyahoga	Ohio
Median Household Income	\$ -	\$ 26,179	\$ 44,203	\$ 48,849
Aggregate Income	\$ 223,150,009	\$ 6,525,565,600	\$ 34,420,250,500	\$ 299,293,760,100
Per Capita Income	\$ 11,480	\$ 16,642	\$ 27,156	\$ 25,890
Income Per Square Mile	\$ 69,845,925	\$ 83,984,113	\$ 75,286,534	\$ 6,676,938

† All data except SNAP from the U.S. Census Bureau, American Community Survey 2010-2014 5 Year Estimates

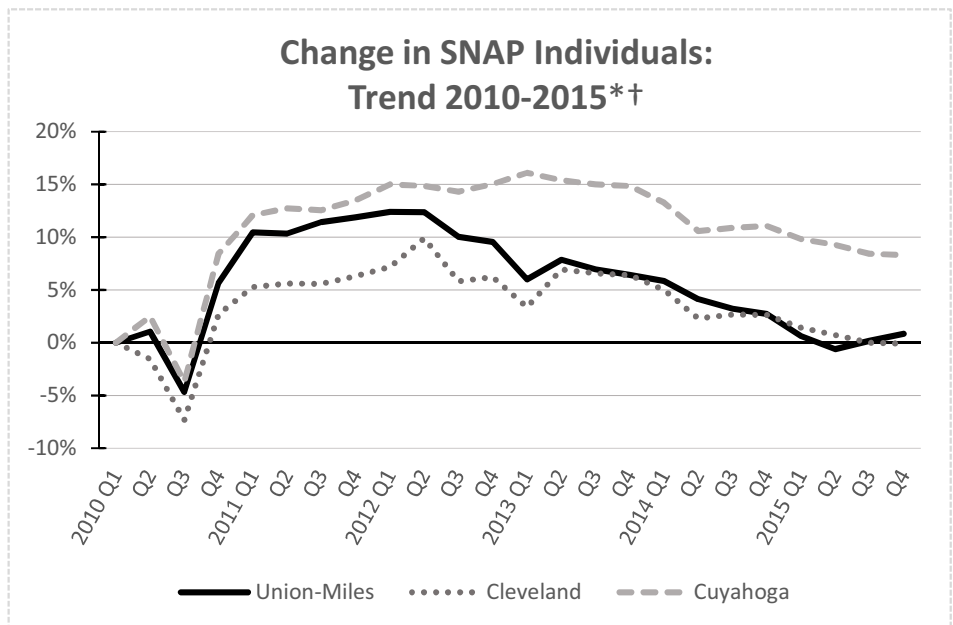
RATIO OF INCOME TO POVERTY LEVEL†	Union-Miles	Cleveland	Cuyahoga	Ohio
Population for whom poverty status is determined:	19,341	381,531	1,241,330	11,243,508
Population Below Poverty Level	7,053	136,860	230,111	1,790,564
Percent	36.5%	35.9%	18.5%	15.9%
Population Below 200% of Poverty Level	13,446	233,518	461,140	3,859,814
Percent	69.5%	61.2%	37.1%	34.3%

VEHICLE ACCESS†	Union-Miles	Cleveland	Cuyahoga	Ohio
Households w/o Vehicles	1,508	42,169	73,370	384,271
Percent	20.5%	25.3%	13.7%	8.4%
Total Vehicles Available	8,600	191,124	793,926	8,105,659
Vehicles Per Person	0.44	0.49	0.63	0.70



SNAP STATISTICS, 2015 4th Quarter*†	Union-Miles	Cleveland	Cuyahoga
Total assistance groups, number	4,300	81,724	140,368
Child-only assistance groups, number	29	931	1,996
Total individuals, number	7,944	152,476	261,717
% Total individuals	52.0%	42.2%	21.2%
Individuals aged <5, number	908	18,874	30,646
Individuals aged 5-17, number	2,187	40,152	69,533
Individuals aged 18-64, number	4,271	82,545	141,140
Individuals aged 65+, number	578	10,905	20,398

SNAP INDIVIDUALS, TREND 2010-2015*†	Union-Miles	%
2010 Q1	7,877	40.5%
2010 Q4	8,324	42.8%
2011 Q1	8,701	44.8%
2011 Q4	8,812	45.3%
2012 Q1	8,853	45.5%
2012 Q4	8,629	44.4%
2013 Q1	8,350	43.0%
2013 Q4	8,384	43.1%
2014 Q1	8,338	42.9%
2014 Q4	8,092	41.6%
2015 Q1	7,926	40.8%
2015 Q4	7,944	40.9%



†SNAP Data from NEOCANDO, Center on Urban Poverty and Community Development. All other data from the U.S. Census Bureau, American Community Survey, 2010-2014





*SNAP (Supplemental Nutrition Assistance Program), formerly known as the food stamp program, is a federal program run by the U.S. Department of Agriculture that offers nutrition assistance to eligible low-income individuals and families.

Community Food Resources: Union-Miles

Major Grocery, By Type

-  Supermarket
-  Large Grocery
-  Other Large Market




Food Production / Distribution Sites

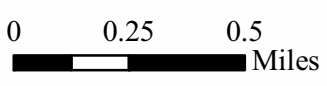
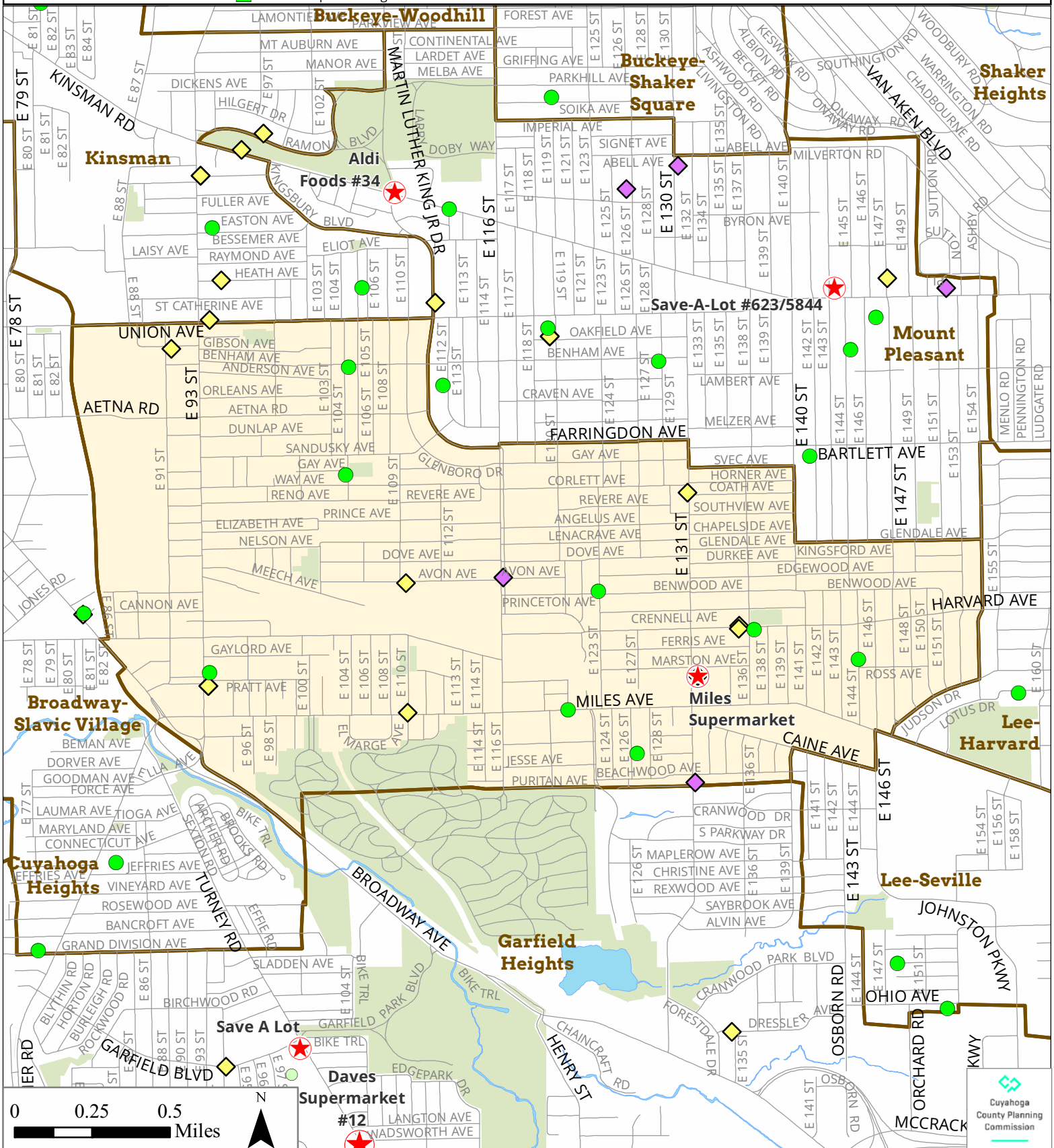
-  Cleveland Summer Sprout Garden
-  School Garden (Suburban)
-  Suburban Garden
-  Green Corps Learning Garden

Farmers Markets by SNAP Acceptance

-  YES
-  NO

Food Distribution and Assistance Resources

-  Food Pantry
-  Hot Meal
-  Stay Well Project Site (Hunger Network)



Community Food Resources		City / Neighborhood		Resource		Cleveland: Union-Miles	
Name		Address		Description			
Agriculture							
Summer Sprout	Benham Community Garden	3575 E. 104th St.					
	Harvard Square	13606 Harvard Avenue					
	Neighbors Together East 126th Block Club	4273, 4272, and 4277 E. 126th St.					
	North Coast Community Garden (E. 144th)	4102 and 4108 E. 144th St.					
	Paul Revere Community Garden	10334 Gay Ave.					
	Princeton-Benwood	3964 E. 123rd St.					
	Schaefer -Miles Community Garden	corner of E. 126th St. & Miles Ave.					
	Willing Hands	4107 East 93rd					
Emergency Food							
Hot Meal	Bethany Christian Church	3940 Martin Luther King Jr Boulevard					
	Salvation Army - Miles Park	4139 East 93rd Street					
Hunger Center	Confirmed Word Faith Center	4127 East 131st Street, Unit 300E		Confirmed Word Faith Center			
Pantry	Avon Avenue Baptist Church	10902 Avon Avenue					
	Benevolent Love Ministries	10917 Miles Avenue					
	From Darkness to Light (Delivery Program)	3555 East 91st Street					
	Getsemane Apostolic Faith Church	13515 Harvard Avenue					
	Holy Trinity Baptist Church	3808 East 131st Street					
	Salvation Army - Miles Park	4139 East 93rd Street					
	The Harvard Square Center	13510 Harvard Avenue					
Grocery							
Large Grocery	Miles Supermarket	4127 E. 131st Street					
School Lunch							
Elementary School	Charles Dickens School	13013 Corlett Ave		Public School			
	Harvard Avenue Performance Academy	12000 Harvard Ave		Community School			
	Miles Park School	4090 E 93rd St		Public School			
	Miles School	11918 Miles Ave		Public School			
	Nathan Hale School	3588 Martin Luther King Dr		Public School			
	Paul Revere Elementary School	10706 Sandusky Ave		Public School			
	Robert H Jamison School	4092 E 146th St		Public School			
	Village Preparatory School: Woodland Hills Camp	9201 Crane Ave		Community School			
High School	John Adams High School	3817 Martin Luther King, Jr Dr		Public School			
Middle School	Chapelside Cleveland Academy	3845 E. 131st St		Community School			
	Entrepreneurship Preparatory School - Woodland	9201 Crane Ave		Community School			