

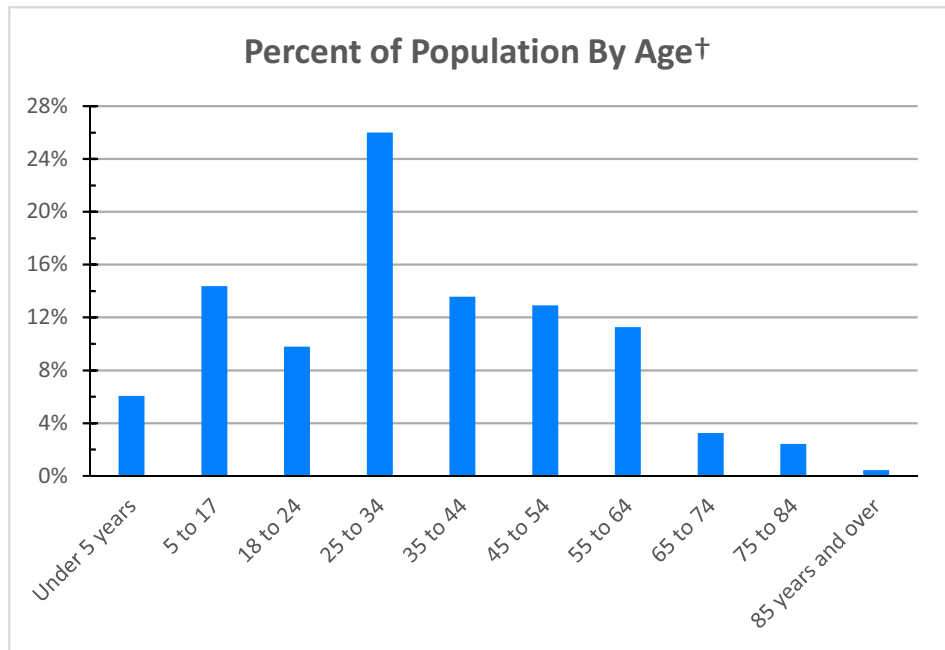
COMMUNITY PROFILE: Tremont

POPULATION†	Count
Total Population	7,865
Households	3,796
Avg Household Size	2.07

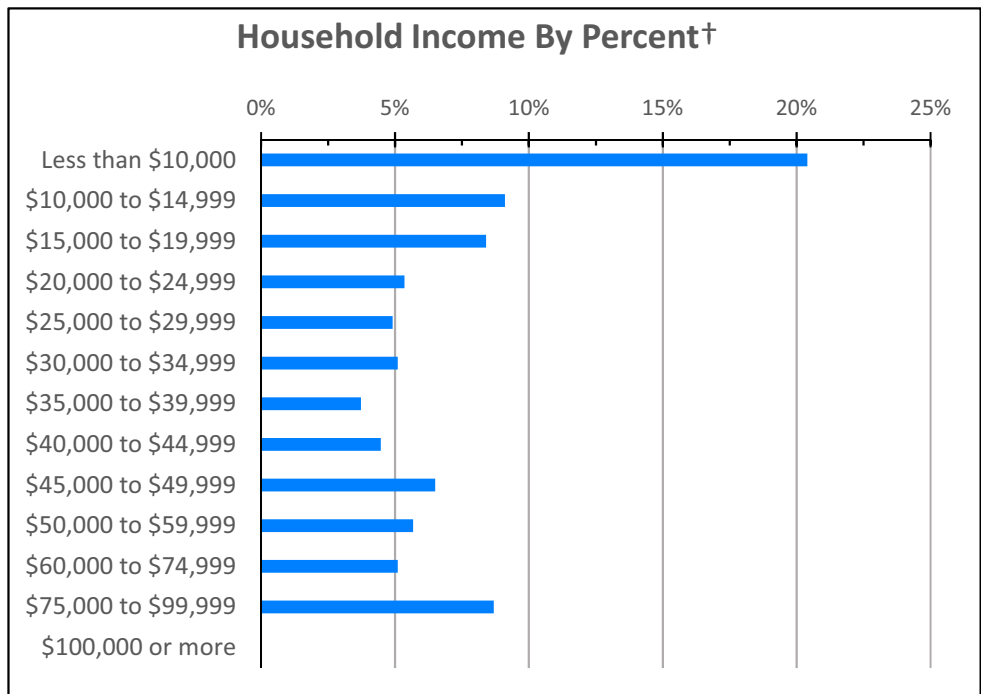
RACE / ETHNICITY†	Count	%
African-American	1,678	21.3%
Total Minority	3,205	40.8%

HOUSING TENURE†	Count	%
Owner	1,215	32.0%
Renter	2,581	68.0%

SEX†	%
Pct Male	49.0%
Pct Female	51.0%



HOUSEHOLD INCOME†	Total Households
Less than \$10,000	775
\$10,000 to \$14,999	346
\$15,000 to \$19,999	319
\$20,000 to \$24,999	204
\$25,000 to \$29,999	186
\$30,000 to \$34,999	194
\$35,000 to \$39,999	142
\$40,000 to \$44,999	170
\$45,000 to \$49,999	247
\$50,000 to \$59,999	216
\$60,000 to \$74,999	194
\$75,000 to \$99,999	330
\$100,000 or more	0



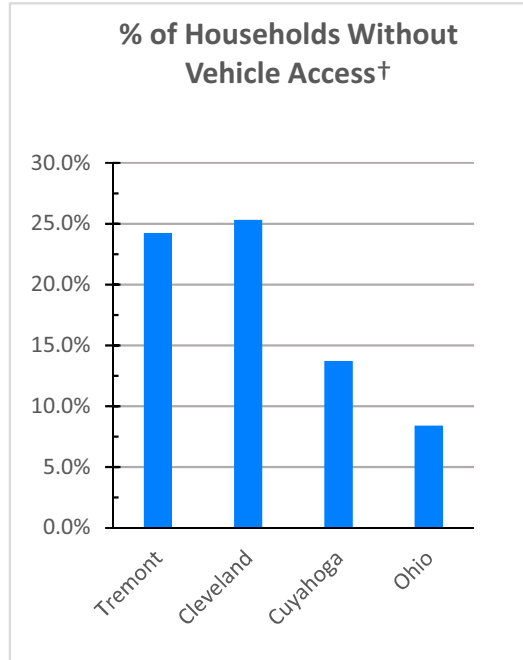
PERCENT UNEMPLOYMENT† 10.8%

HOUSEHOLD INCOME†	Tremont	Cleveland	Cuyahoga	Ohio
Median Household Income	\$ -	\$ 26,179	\$ 44,203	\$ 48,849
Aggregate Income	\$ 198,605,534	\$ 6,525,565,600	\$ 34,420,250,500	\$ 299,293,760,100
Per Capita Income	\$ 25,251	\$ 16,642	\$ 27,156	\$ 25,890
Income Per Square Mile	\$ 119,862,701	\$ 83,984,113	\$ 75,286,534	\$ 6,676,938

† All data except SNAP from the U.S. Census Bureau, American Community Survey 2010-2014 5 Year Estimates

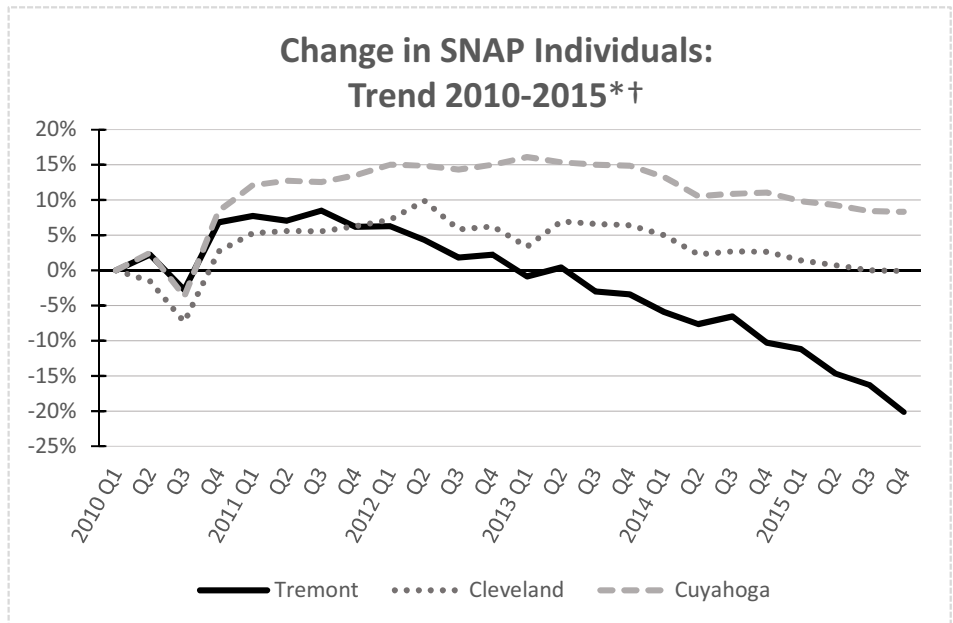
RATIO OF INCOME TO POVERTY LEVEL†		Tremont	Cleveland	Cuyahoga	Ohio
Population for whom poverty status is determined:					
Population Below Poverty Level		7,814	381,531	1,241,330	11,243,508
Percent		29.3%	10.8%	10.4%	10.4%
Population Below 200% of Poverty Level		4,608	233,518	461,140	3,859,814
Percent		59.0%	61.2%	37.1%	34.3%

VEHICLE ACCESS†	Tremont	Cleveland	Cuyahoga	Ohio
Households w/o Vehicles	920	42,169	73,370	384,271
Percent	24.2%	25.3%	13.7%	8.4%
Total Vehicles Available	4,278	191,124	793,926	8,105,659
Vehicles Per Person	0.54	0.49	0.63	0.70



SNAP STATISTICS, 2015 4th Quarter* †	Tremont	Cleveland	Cuyahoga
Total assistance groups, number	1,240	81,724	140,368
Child-only assistance groups, number	8	931	1,996
Total individuals, number	2,232	152,476	261,717
% Total individuals	30.4%	42.2%	21.2%
Individuals aged <5, number	222	18,874	30,646
Individuals aged 5-17, number	555	40,152	69,533
Individuals aged 18-64, number	1,262	82,545	141,140
Individuals aged 65+, number	193	10,905	20,398

SNAP INDIVIDUALS, TREND 2010-2015* †	Tremont	%
2010 Q1	2,794	35.5%
2010 Q4	2,985	38.0%
2011 Q1	3,010	38.3%
2011 Q4	2,967	37.7%
2012 Q1	2,969	37.7%
2012 Q4	2,856	36.3%
2013 Q1	2,770	35.2%
2013 Q4	2,699	34.3%
2014 Q1	2,629	33.4%
2014 Q4	2,507	31.9%
2015 Q1	2,482	31.6%
2015 Q4	2,232	28.4%






†SNAP Data from NEOCANDO, Center on Urban Poverty and Community Development. All other data from the U.S. Census Bureau, American Community Survey, 2010-2014





*SNAP (Supplemental Nutrition Assistance Program), formerly known as the food stamp program, is a federal program run by the U.S. Department of Agriculture that offers nutrition assistance to eligible low-income individuals and families.

Community Food Resources: Tremont

Major Grocery, By Type

-  Supermarket
-  Large Grocery
-  Other Large Market




Food Production / Distribution Sites

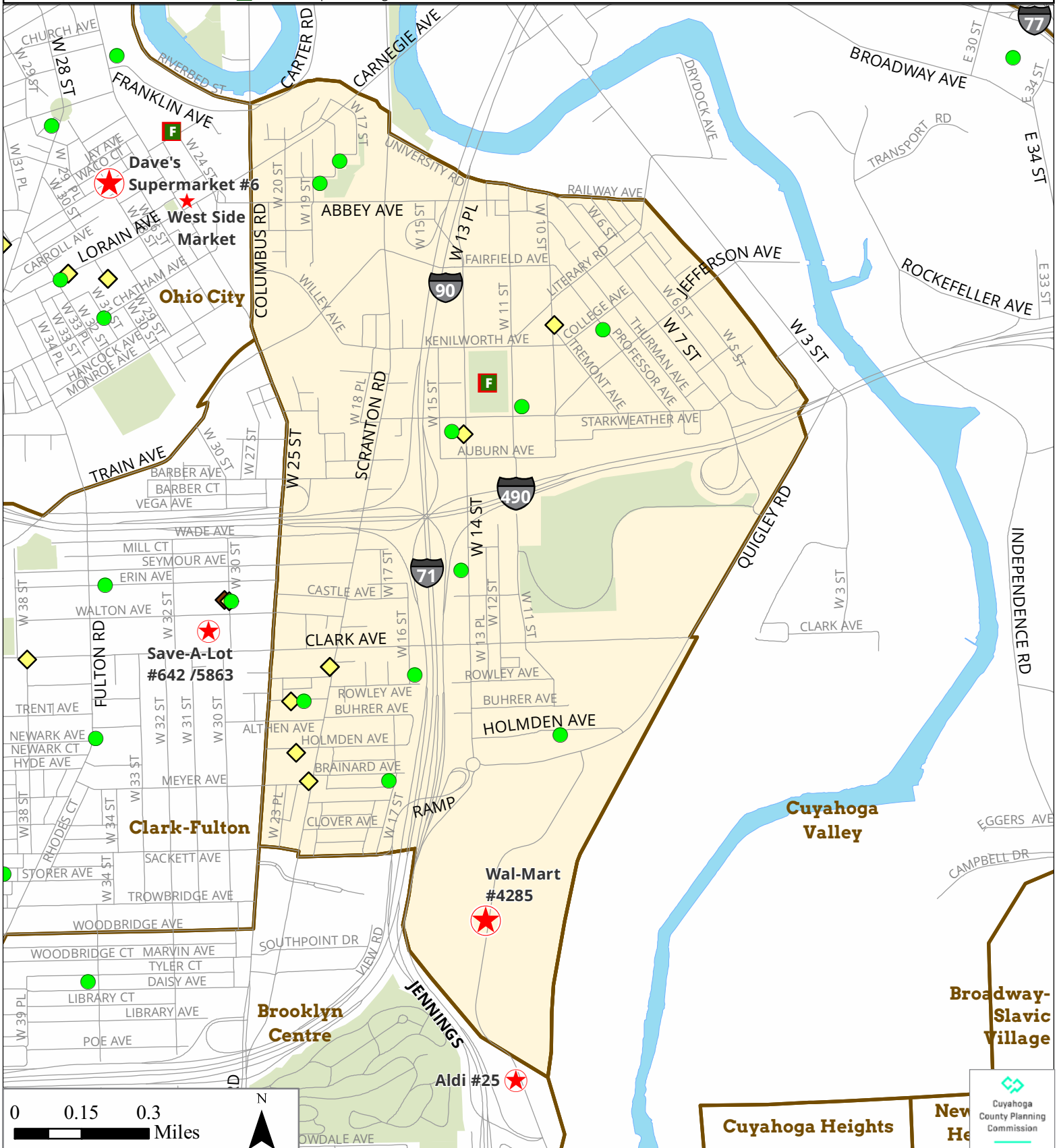
-  Cleveland Summer Sprout Garden
-  School Garden (Suburban)
-  Suburban Garden
-  Green Corps Learning Garden

Farmers Markets by SNAP Acceptance

-  YES
-  NO

Food Distribution and Assistance Resources

-  Food Pantry
-  Hot Meal
-  Stay Well Project Site (Hunger Network)



0 0.15 0.3 Miles



Cuyahoga Heights

New He



Community Food Resources
 City / Neighborhood Resource
 Cleveland: Tremont

Name	Address	Description
Agriculture		
Summer Sprout	3133 West 16th Street	
Burning River Garden	1801 Robert Lockwood Dr.	
Duck Island Community Garden	2117 + 2121 W 19th Street	
Holmden Hill Garden	1093 Holmden Ave.	
MEGA's Garden of Hope	2401 Frame Ave.	
Merrick House Learning Garden	1050 Starkweather Ave.	
Neighborhood Family Practice	2358 Professor Ave.	
Pilgrim Community Garden	2592 W .14th St.	
Safe Haven 3 Garden Club	1707 Brainerd Ave.	
Seeds of Love	2914 W .14th St.	
Emergency Food		
Hot Meal	3114 Scranton Road	
Pantry	2327 Holmden Avenue	
	3256 Scranton Road	
	2401 Frame Avenue	
	2592 West 14th Street	
	2265 West 10th Street	
	3114 Scranton Road	
Farmers Market		
SNAP		
Grocery		
Supermarket	3400 Steelyard Drive	
School Lunch		
Elementary School	1600 Buhner Ave	Public School
	2261 Columbus Rd	Community School
	1701 Castle Ave	Public School
	1991 Barber Ave	Public School
	2409 W .10th St	Public School
High School	2280 Professor Ave	Community School