

COMMUNITY PROFILE: Old Brooklyn

POPULATION†	Count
Total Population	33,948
Households	14,906
Avg Household Size	2.28

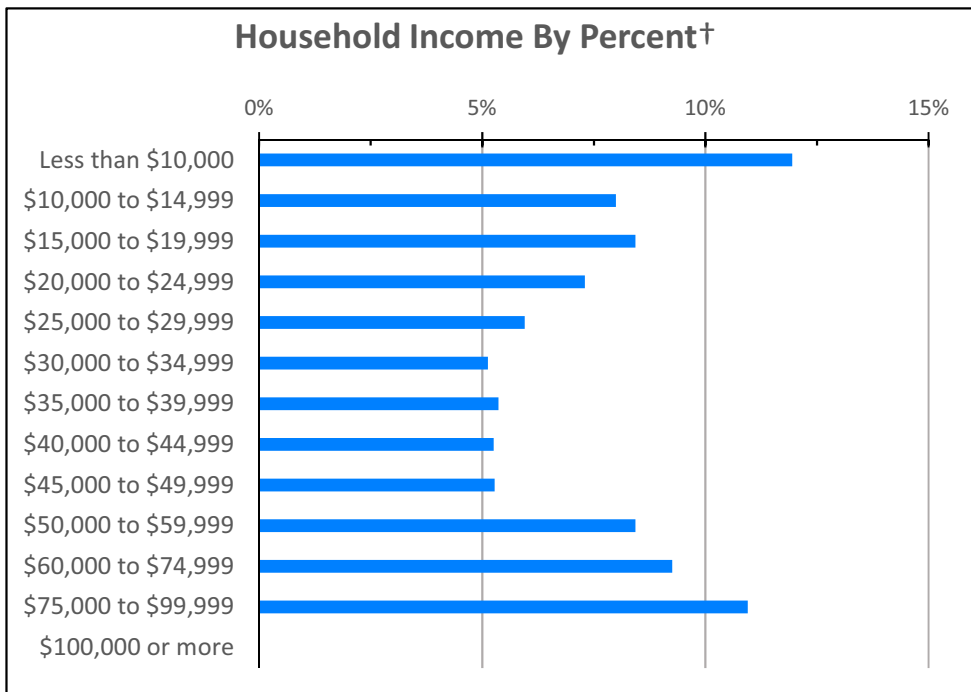
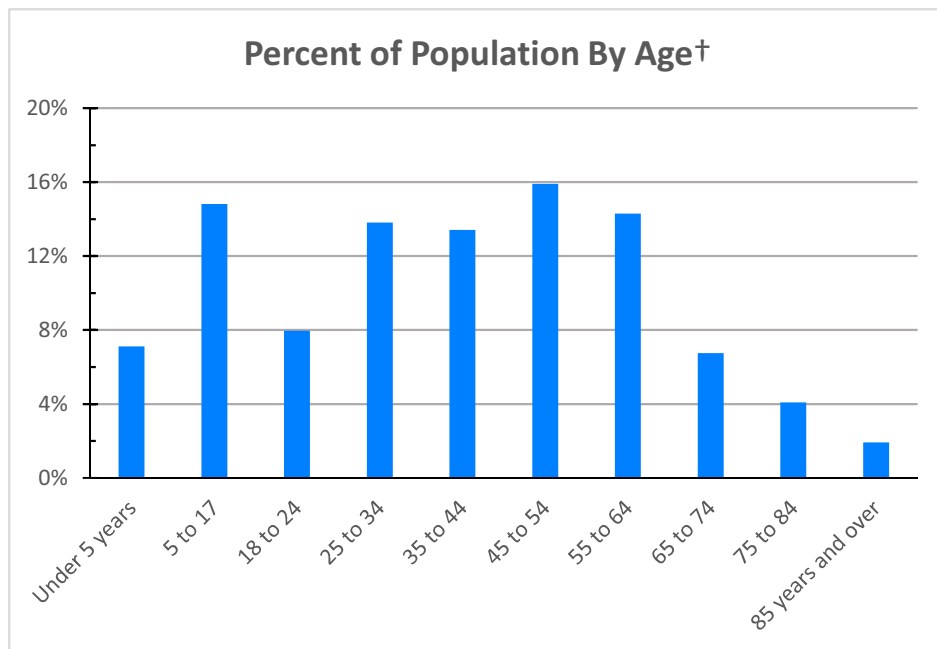
RACE / ETHNICITY†	Count	%
African-American	3,544	10.4%
Total Minority	9,113	26.8%

HOUSING TENURE†	Count	%
Owner	8,754	58.7%
Renter	6,152	41.3%

SEX†	%
Pct Male	48.7%
Pct Female	51.3%

HOUSEHOLD INCOME†	Total Households
Less than \$10,000	1,781
\$10,000 to \$14,999	1,192
\$15,000 to \$19,999	1,257
\$20,000 to \$24,999	1,089
\$25,000 to \$29,999	888
\$30,000 to \$34,999	765
\$35,000 to \$39,999	800
\$40,000 to \$44,999	784
\$45,000 to \$49,999	787
\$50,000 to \$59,999	1,257
\$60,000 to \$74,999	1,380
\$75,000 to \$99,999	1,632
\$100,000 or more	0

PERCENT UNEMPLOYMENT† 11.2%

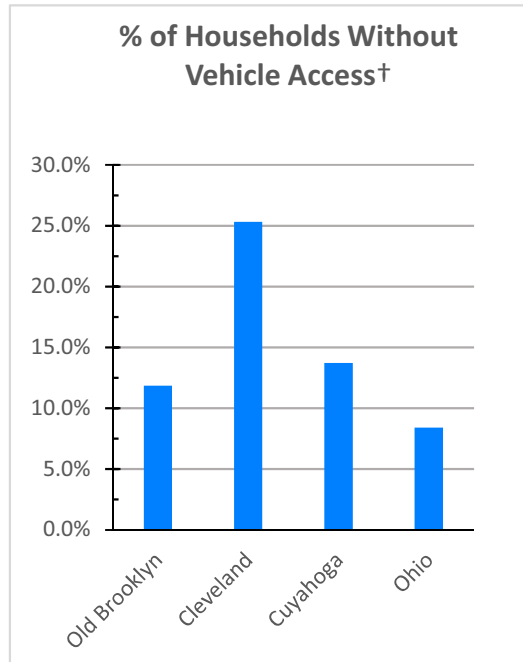


HOUSEHOLD INCOME†	Old Brooklyn	Cleveland	Cuyahoga	Ohio
Median Household Income	\$ -	\$ 26,179	\$ 44,203	\$ 48,849
Aggregate Income	\$ 699,339,305	\$ 6,525,565,600	\$ 34,420,250,500	\$ 299,293,760,100
Per Capita Income	\$ 20,600	\$ 16,642	\$ 27,156	\$ 25,890
Income Per Square Mile	\$ 117,751,607	\$ 83,984,113	\$ 75,286,534	\$ 6,676,938

† All data except SNAP from the U.S. Census Bureau, American Community Survey 2010-2014 5 Year Estimates

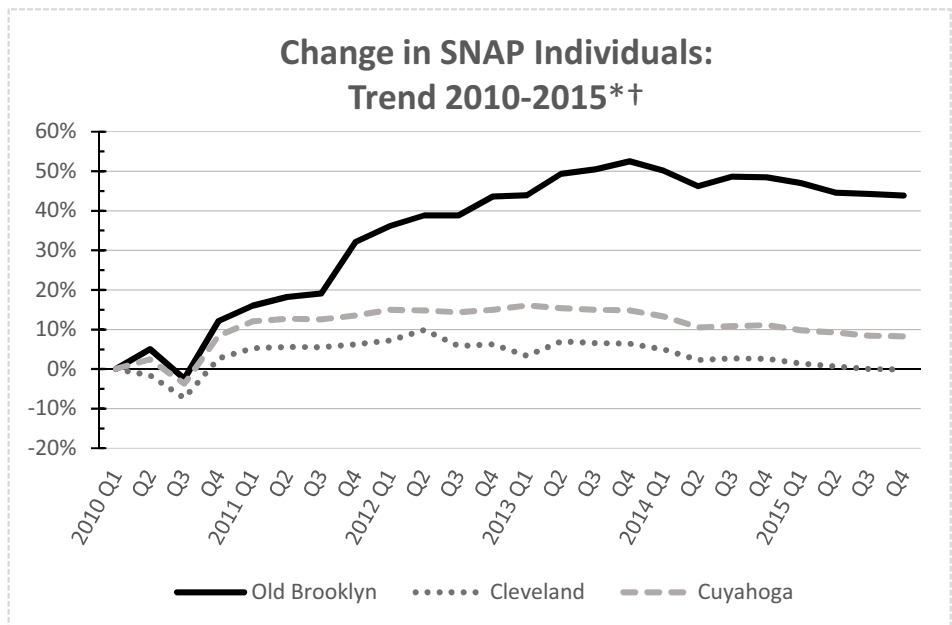
RATIO OF INCOME TO POVERTY LEVEL†	Old Brooklyn	Cleveland	Cuyahoga	Ohio
Population for whom poverty status is determined:				
Population Below Poverty Level	33,702	381,531	1,241,330	11,243,508
Percent	7,397	136,860	230,111	1,790,564
Population Below 200% of Poverty Level	21.9%	35.9%	18.5%	15.9%
Percent	14,869	233,518	461,140	3,859,814
Percent	44.1%	61.2%	37.1%	34.3%

VEHICLE ACCESS†	Old Brooklyn	Cleveland	Cuyahoga	Ohio
Households w/o Vehicles	1,764	42,169	73,370	384,271
Percent	11.8%	25.3%	13.7%	8.4%
Total Vehicles Available	21,680	191,124	793,926	8,105,659
Vehicles Per Person	0.64	0.49	0.63	0.70



SNAP STATISTICS, 2015 4th Quarter*†	Old Brooklyn	Cleveland	Cuyahoga
Total assistance groups, number	5,379	81,724	140,368
Child-only assistance groups, number	53	931	1,996
Total individuals, number	9,751	152,476	261,717
% Total individuals	31.4%	42.2%	21.2%
Individuals aged <5, number	1,141	18,874	30,646
Individuals aged 5-17, number	2,357	40,152	69,533
Individuals aged 18-64, number	5,561	82,545	141,140
Individuals aged 65+, number	692	10,905	20,398

SNAP INDIVIDUALS, TREND 2010-2015*†	Old Brooklyn	%
2010 Q1	6,780	20.0%
2010 Q4	7,605	22.4%
2011 Q1	7,870	23.2%
2011 Q4	8,956	26.4%
2012 Q1	9,230	27.2%
2012 Q4	9,738	28.7%
2013 Q1	9,757	28.7%
2013 Q4	10,339	30.5%
2014 Q1	10,175	30.0%
2014 Q4	10,063	29.6%
2015 Q1	9,964	29.4%
2015 Q4	9,751	28.7%






†SNAP Data from NEOCANDO, Center on Urban Poverty and Community Development. All other data from the U.S. Census Bureau, American Community Survey, 2010-2014





*SNAP (Supplemental Nutrition Assistance Program), formerly known as the food stamp program, is a federal program run by the U.S. Department of Agriculture that offers nutrition assistance to eligible low-income individuals and families.

Community Food Resources: Old Brooklyn

Major Grocery, By Type

-  Supermarket
-  Large Grocery
-  Other Large Market



Food Production / Distribution Sites

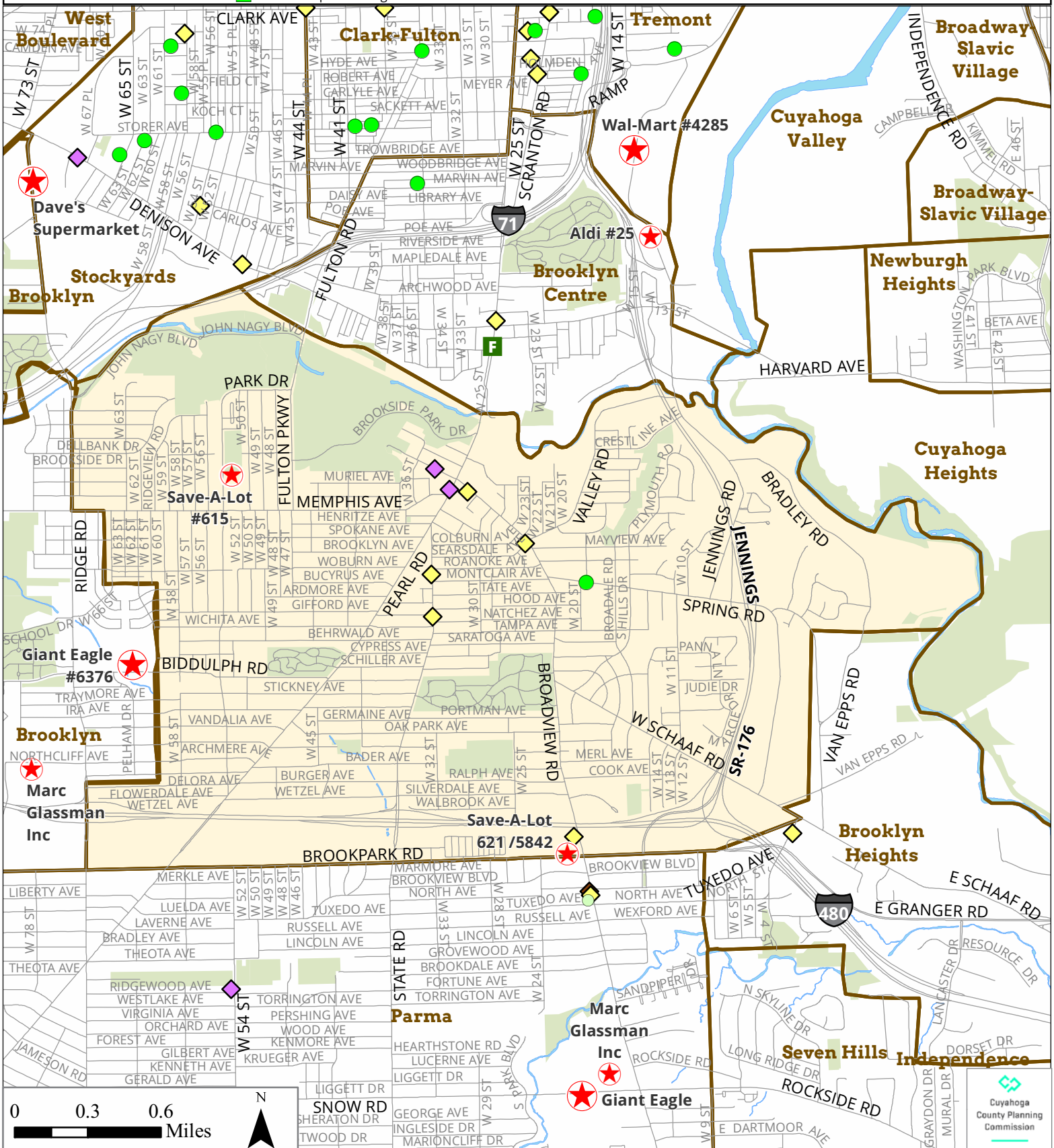
-  Cleveland Summer Sprout Garden
-  School Garden (Suburban)
-  Suburban Garden
-  Green Corps Learning Garden

Farmers Markets by SNAP Acceptance

-  YES
-  NO

Food Distribution and Assistance Resources

-  Food Pantry
-  Hot Meal
-  Stay Well Project Site (Hunger Network)



Community Food Resources		City / Neighborhood		Resource		Cleveland: Old Brooklyn	
Name		Address		Description			
Agriculture							
Summer Sprout	Benjamin Franklin Community Garden	1905 Spring Rd.					
Emergency Food							
Hot Meal	Mercy Seat Mission	3510 Broadview Road					
	Pearl Road United Methodist Church	4200 Pearl Road					
	All Faiths Pantry (Delivery Program)	4431 State Road					
	St. Leo the Great	4940 Broadview Road					
	St. Mary of Egypt Orthodox Mission	4345 State Road					
	St. Vincent de Paul Pantry	2145 Broadview Road					
	United Hearts Life Mission Center	3339 Broadview Road					
Grocery							
Large Grocery	Save-A-Lot #615	4215 Fulton Road					
	Save-A-Lot 621/5842	2210 Brookpark					
School Lunch							
Elementary School	Benjamin Franklin	1905 Spring Rd		Public School			
	Charles A Mooney School	3213 Montclair Ave		Public School			
	Constellation Schools: Old Brooklyn Community	4430 State Rd		Community School			
	Luther Memorial	4464 Pearl Rd		Nonpublic School			
	Mary Queen of Peace School	4419 Pearl Rd		Nonpublic School			
	Pearl Academy	4850 Pearl Rd		Community School			
	St. Leo The Great	4900 Broadview Rd		Nonpublic School			
	St. Mary Byzantine	4600 State Rd		Nonpublic School			
	William C Bryant Elementary School	3121 Oak Park Ave		Public School			
High School	Facing History High School@Charles Mooney	3202 W 30th St		Public School			
	James Ford Rhodes High School	5100 Biddulph Ave		Public School			
	Old Brook High School	4877 Pearl Rd		Community School			