

# COMMUNITY PROFILE: Ohio City

POPULATION†	Count
Total Population	8,743
Households	4,227
Avg Household Size	2.07

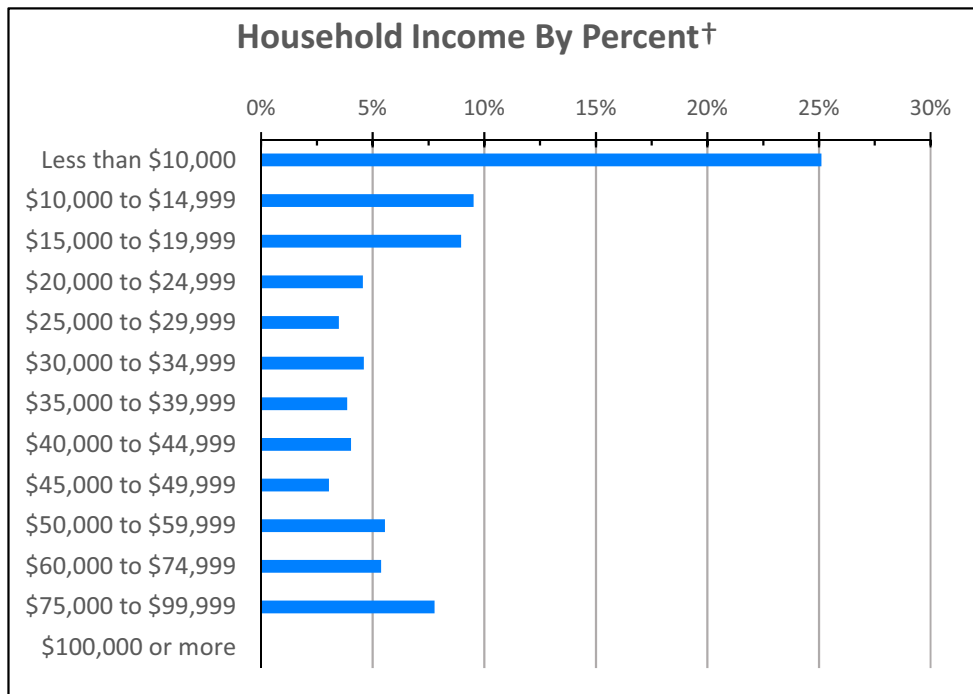
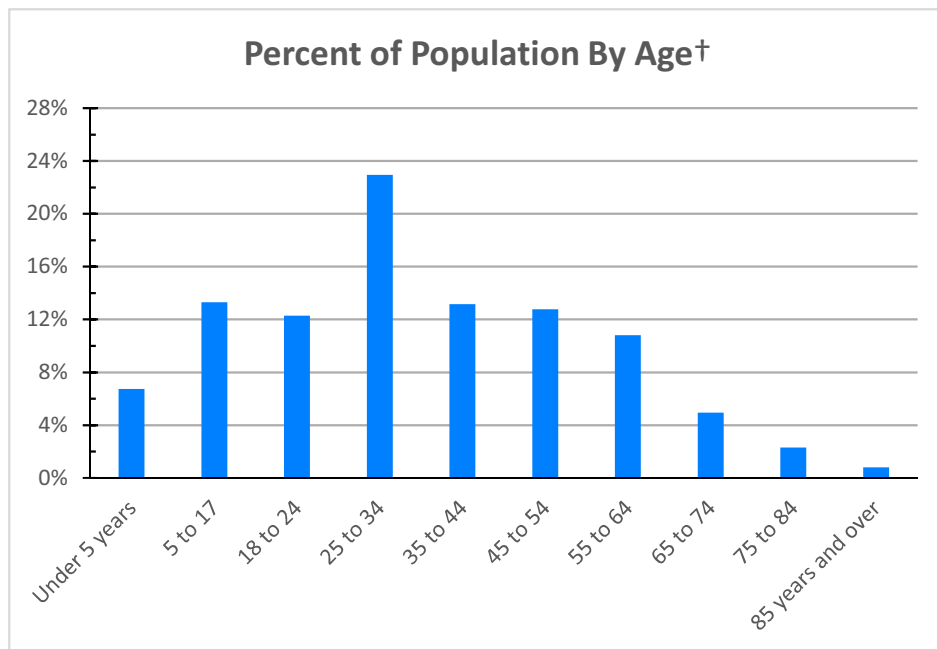
RACE / ETHNICITY†	Count	%
African-American	3,099	35.4%
Total Minority	4,234	48.4%

HOUSING TENURE†	Count	%
Owner	1,125	26.6%
Renter	3,102	73.4%

SEX†	%
Pct Male	49.2%
Pct Female	50.8%

HOUSEHOLD INCOME†	Total Households
Less than \$10,000	1,062
\$10,000 to \$14,999	403
\$15,000 to \$19,999	379
\$20,000 to \$24,999	193
\$25,000 to \$29,999	148
\$30,000 to \$34,999	195
\$35,000 to \$39,999	164
\$40,000 to \$44,999	171
\$45,000 to \$49,999	129
\$50,000 to \$59,999	235
\$60,000 to \$74,999	228
\$75,000 to \$99,999	329
\$100,000 or more	0

**PERCENT UNEMPLOYMENT† 13.1%**

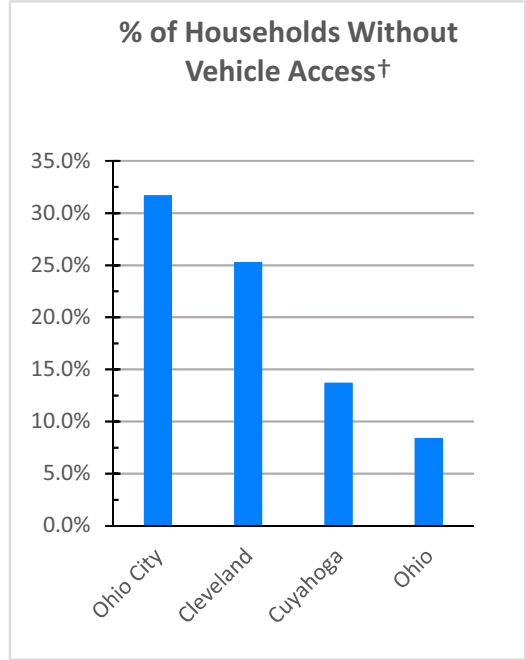


HOUSEHOLD INCOME†	Ohio City	Cleveland	Cuyahoga	Ohio
Median Household Income	\$ -	\$ 26,179	\$ 44,203	\$ 48,849
Aggregate Income	\$ 206,866,965	\$ 6,525,565,600	\$ 34,420,250,500	\$ 299,293,760,100
Per Capita Income	\$ 23,662	\$ 16,642	\$ 27,156	\$ 25,890
Income Per Square Mile	\$ 194,729,128	\$ 83,984,113	\$ 75,286,534	\$ 6,676,938

† All data except SNAP from the U.S. Census Bureau, American Community Survey 2010-2014 5 Year Estimates

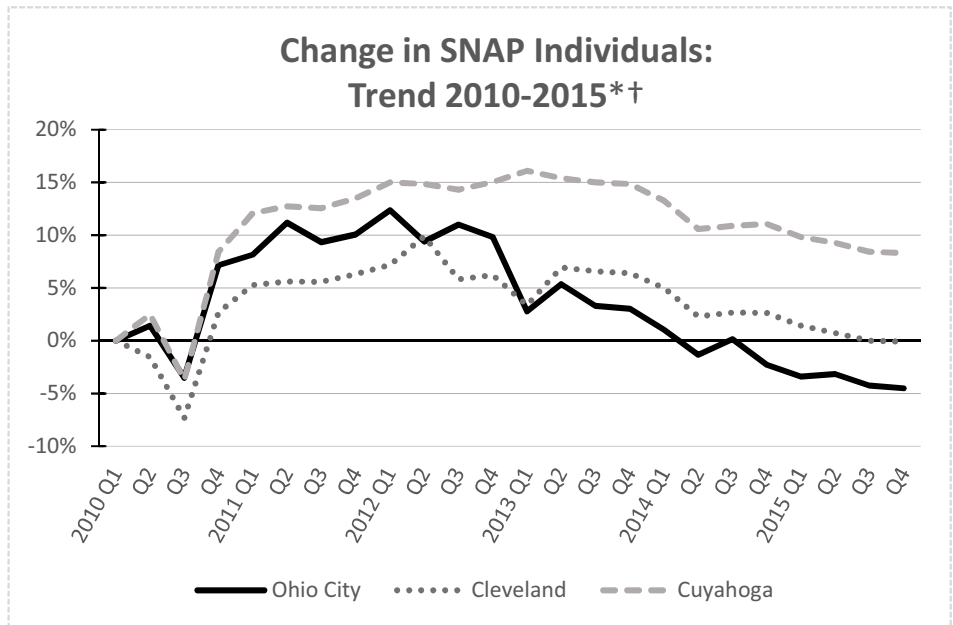
<b>RATIO OF INCOME TO POVERTY LEVEL†</b>		Ohio City	Cleveland	Cuyahoga	Ohio
Population for whom poverty status is determined:					
Population Below Poverty Level	Percent	8,493 3,554	381,531 136,860	1,241,330 230,111	11,243,508 1,790,564
Population Below 200% of Poverty Level	Percent	41.8%	35.9%	18.5%	15.9%
Population Below 200% of Poverty Level	Percent	5,226 61.5%	233,518 61.2%	461,140 37.1%	3,859,814 34.3%

<b>VEHICLE ACCESS†</b>	Ohio City	Cleveland	Cuyahoga	Ohio
Households w/o Vehicles	1,340	42,169	73,370	384,271
Percent	<b>31.7%</b>	<b>25.3%</b>	<b>13.7%</b>	<b>8.4%</b>
Total Vehicles Available	4,101	191,124	793,926	8,105,659
Vehicles Per Person	0.47	0.49	0.63	0.70



<b>SNAP STATISTICS, 2015 4th Quarter* †</b>	Ohio City	Cleveland	Cuyahoga
Total assistance groups, number	1,957	81,724	140,368
Child-only assistance groups, number	25	931	1,996
Total individuals, number	3,328	152,476	261,717
% Total individuals	37.6%	42.2%	21.2%
Individuals aged <5, number	426	18,874	30,646
Individuals aged 5-17, number	726	40,152	69,533
Individuals aged 18-64, number	1,910	82,545	141,140
Individuals aged 65+, number	266	10,905	20,398

<b>SNAP INDIVIDUALS, TREND 2010-2015* †</b>	Ohio City	%
2010 Q1	3,485	39.9%
2010 Q4	3,734	42.7%
2011 Q1	3,769	43.1%
2011 Q4	3,836	43.9%
2012 Q1	3,916	44.8%
2012 Q4	3,827	43.8%
2013 Q1	3,582	41.0%
2013 Q4	3,591	41.1%
2014 Q1	3,521	40.3%
2014 Q4	3,406	39.0%
2015 Q1	3,367	38.5%
2015 Q4	3,328	38.1%






†SNAP Data from NEOCANDO, Center on Urban Poverty and Community Development. All other data from the U.S. Census Bureau, American Community Survey, 2010-2014





\*SNAP (Supplemental Nutrition Assistance Program), formerly known as the food stamp program, is a federal program run by the U.S. Department of Agriculture that offers nutrition assistance to eligible low-income individuals and families.

# Community Food Resources: Ohio City

## Major Grocery, By Type

-  Supermarket
-  Large Grocery
-  Other Large Market




## Food Production / Distribution Sites


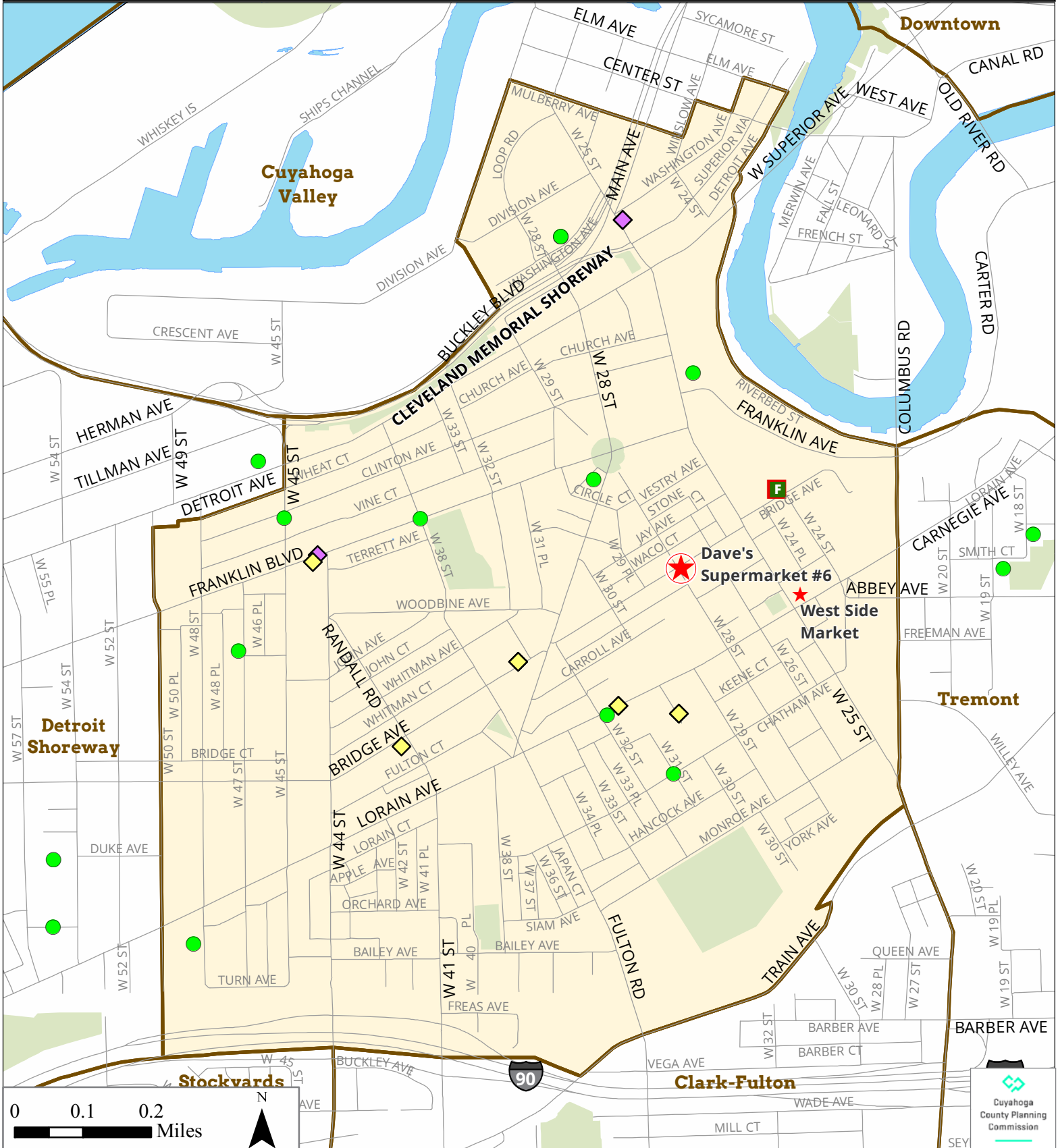
-  Cleveland Summer Sprout Garden
-  School Garden (Suburban)
-  Suburban Garden
-  Green Corps Learning Garden

## Farmers Markets by SNAP Acceptance

-  YES
-  NO

## Food Distribution and Assistance Resources

-  Food Pantry
-  Hot Meal
-  Stay Well Project Site (Hunger Network)



Community Food Resources		City / Neighborhood		Resource		Cleveland: Ohio City	
Name		Address		Description			
<b>Agriculture</b>							
Summer Sprout	Charham Community Garden	3100 Charham Ave.					
	Community Youth/ Franklin Circle Christian Church	1688 Fulton Rd.					
	Earth Connection	3135 Lorain Ave.					
	Front Steps	1545 West 25th Street					
	Kentucky Garden	Corner of W. 38th St. and Franklin Blvd.					
	Lakeview Terrace (CMHA Youth Garden)	2700 Washington Ave.					
	Lakeview Tower (CMHA Senior Garden)	1337 W. 28 ST					
	St. Paul's Patch	Corner W. 45th St. and Wales Ct.					
	UCS Edible School Yard	4909 Lorain Ave.					
	W. 47th Street Community Garden	Between 1820 & 1828 W. 47th St.					
<b>Emergency Food</b>							
Hot Meal	Bay Presbyterian Church Hot Meal (at St. Malach)	2459 Washington Avenue					
	St. Herman's FOCUS Cleveland LLC	4410 Franklin Boulevard					
	St. Patrick's Church	3610 Bridge Avenue					
	The Metanoia Project (at St. Malachi)	2459 Washington Avenue					
	Trinity Evangelical Lutheran Church	2031 West 30th Street					
	West Side Catholic Center	3135 Lorain Avenue					
Pantry	May Dugan Multi Service Center	4115 Bridge Avenue					
	Near West Food & Family Service Center (at St. P	3610 Bridge Avenue					
	St. Paul's Community Outreach	4427 Franklin Boulevard					
	Trinity Evangelical Lutheran Church	2031 West 30th Street					
	West Side Catholic Center	3135 Lorain Avenue					
<b>Farmers Market</b>							
SNAP	Ohio City Farm Stand						
<b>Grocery</b>							
Supermarket	Dave's Supermarket #6	2700 Carroll Avenue					
<b>School Lunch</b>							
Elementary School	Near West Intergenerational School	3805 Terrett Ave		Community School			
	Orchard School	4200 Bailey Ave		Public School			
	Paul L Dumber Elementary School	2159 West 29th		Public School			
	Urban Community	4809 Lorain Ave		Nonpublic School			
High School	Garrett Morgan Schi Of Science School	4016 Woodbine Ave		Public School			
	St. Ignatius High School	1911 W 30th St		Nonpublic School			