

COMMUNITY PROFILE: Mount Pleasant

POPULATION†	Count
Total Population	15,540
Households	7,045
Avg Household Size	2.21

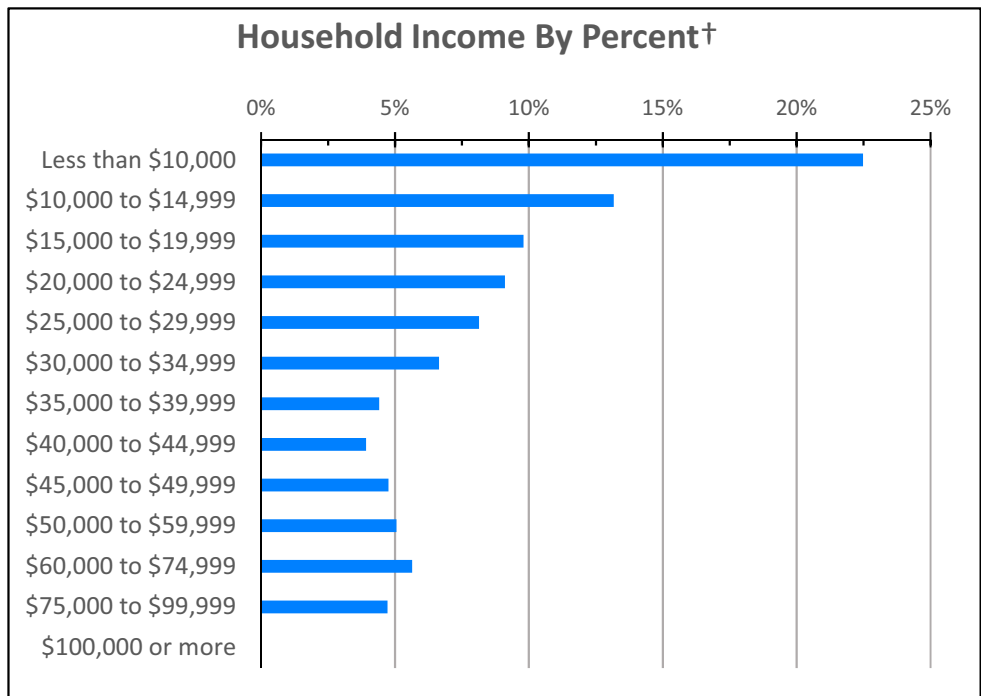
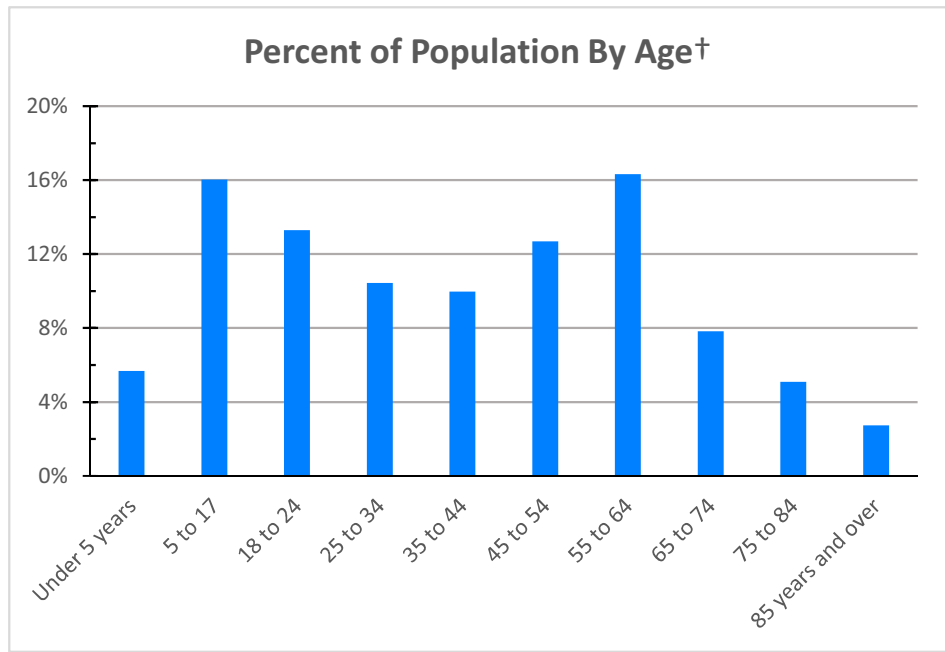
RACE / ETHNICITY†	Count	%
African-American	15,217	97.9%
Total Minority	15,308	98.5%

HOUSING TENURE†	Count	%
Owner	3,141	44.6%
Renter	3,904	55.4%

SEX†	%
Pct Male	45.4%
Pct Female	54.6%

HOUSEHOLD INCOME†	Total Households
Less than \$10,000	1,584
\$10,000 to \$14,999	928
\$15,000 to \$19,999	691
\$20,000 to \$24,999	642
\$25,000 to \$29,999	573
\$30,000 to \$34,999	468
\$35,000 to \$39,999	311
\$40,000 to \$44,999	277
\$45,000 to \$49,999	336
\$50,000 to \$59,999	357
\$60,000 to \$74,999	397
\$75,000 to \$99,999	333
\$100,000 or more	0

PERCENT UNEMPLOYMENT† 24.7%

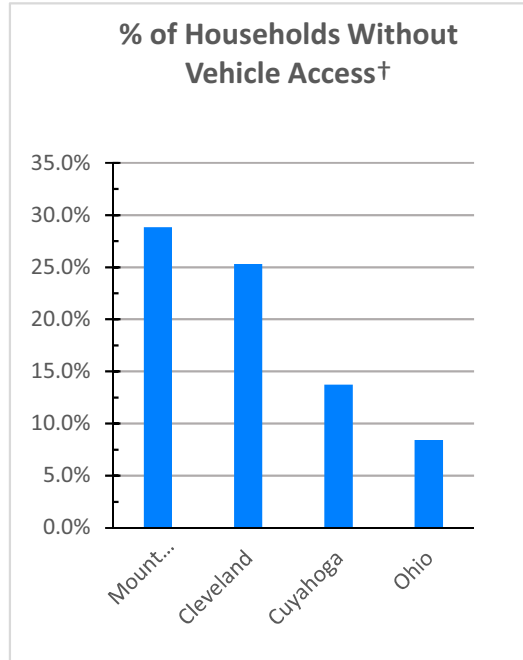


HOUSEHOLD INCOME†	Mount Pleasant	Cleveland	Cuyahoga	Ohio
Median Household Income	\$ -	\$ 26,179	\$ 44,203	\$ 48,849
Aggregate Income	\$ 209,445,020	\$ 6,525,565,600	\$ 34,420,250,500	\$ 299,293,760,100
Per Capita Income	\$ 13,477	\$ 16,642	\$ 27,156	\$ 25,890
Income Per Square Mile	\$ 95,581,885	\$ 83,984,113	\$ 75,286,534	\$ 6,676,938

† All data except SNAP from the U.S. Census Bureau, American Community Survey 2010-2014 5 Year Estimates

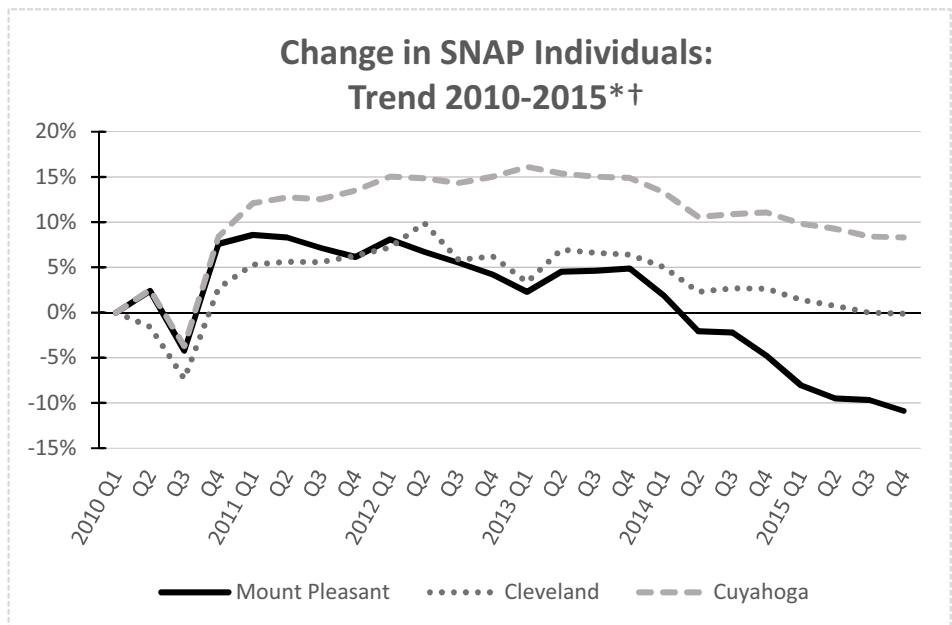
RATIO OF INCOME TO POVERTY LEVEL†		Mount Pleasant	Cleveland	Cuyahoga	Ohio
Population for whom poverty status is determined:					
Population Below Poverty Level		15,499	381,531	1,241,330	11,243,508
Percent		35.3%	35.9%	18.5%	15.9%
Population Below 200% of Poverty Level		9,972	233,518	461,140	3,859,814
Percent		64.3%	61.2%	37.1%	34.3%

VEHICLE ACCESS†	Mount Pleasant	Cleveland	Cuyahoga	Ohio
Households w/o Vehicles	2,030	42,169	73,370	384,271
Percent	28.8%	25.3%	13.7%	8.4%
Total Vehicles Available	6,703	191,124	793,926	8,105,659
Vehicles Per Person	0.43	0.49	0.63	0.70



SNAP STATISTICS, 2015 4th Quarter*†	Mount Pleasant	Cleveland	Cuyahoga
Total assistance groups, number	3,950	81,724	140,368
Child-only assistance groups, number	39	931	1,996
Total individuals, number	6,970	152,476	261,717
% Total individuals	49.7%	42.2%	21.2%
Individuals aged <5, number	857	18,874	30,646
Individuals aged 5-17, number	1,746	40,152	69,533
Individuals aged 18-64, number	3,820	82,545	141,140
Individuals aged 65+, number	547	10,905	20,398

SNAP INDIVIDUALS, TREND 2010-2015*†	Mount Pleasant	%
2010 Q1	7,820	50.3%
2010 Q4	8,414	54.1%
2011 Q1	8,491	54.6%
2011 Q4	8,300	53.4%
2012 Q1	8,452	54.4%
2012 Q4	8,147	52.4%
2013 Q1	8,000	51.5%
2013 Q4	8,200	52.8%
2014 Q1	7,967	51.3%
2014 Q4	7,445	47.9%
2015 Q1	7,192	46.3%
2015 Q4	6,970	44.9%






†SNAP Data from NEOCANDO, Center on Urban Poverty and Community Development. All other data from the U.S. Census Bureau, American Community Survey, 2010-2014





*SNAP (Supplemental Nutrition Assistance Program), formerly known as the food stamp program, is a federal program run by the U.S. Department of Agriculture that offers nutrition assistance to eligible low-income individuals and families.

Community Food Resources: Mount Pleasant

Major Grocery, By Type

-  Supermarket
-  Large Grocery
-  Other Large Market



Food Production / Distribution Sites

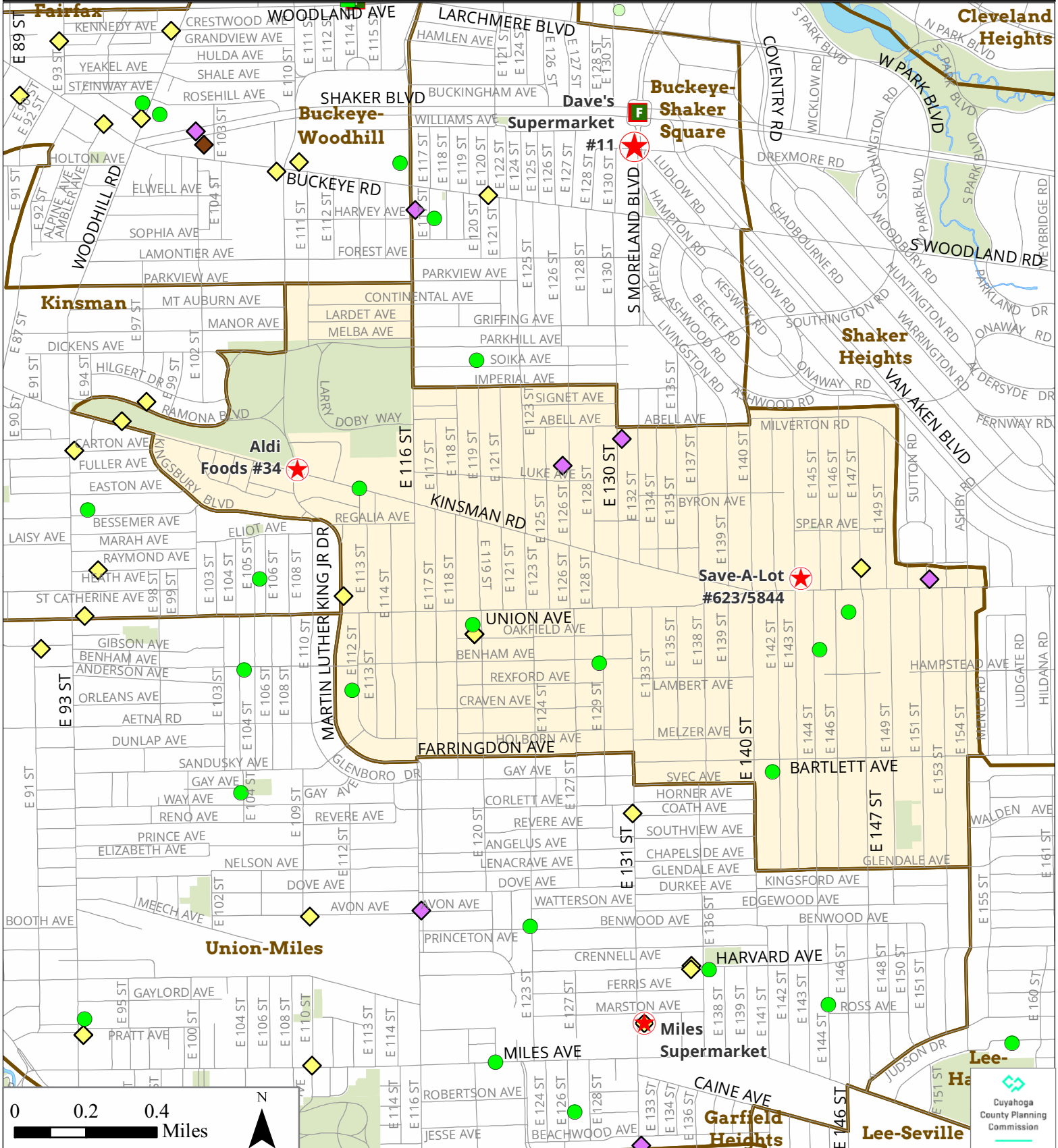
-  Cleveland Summer Sprout Garden
-  School Garden (Suburban)
-  Suburban Garden
-  Green Corps Learning Garden

Farmers Markets by SNAP Acceptance

-  YES
-  NO

Food Distribution and Assistance Resources

-  Food Pantry
-  Hot Meal
-  Stay Well Project Site (Hunger Network)



Community Food Resources		City / Neighborhood		Resource		Cleveland: Mount Pleasant	
Name		Address		Description			
Agriculture							
Summer Sprout	AJ Rickoff Garden	3500 East 147th Street					
	Astrology	3608 E. 112th St.					
	E. 142nd Street Garden	3768 E. 142nd St.					
	PHD	12812 Benham,					
	Shirl's Nook	3585 East 144th Street					
	Thea Bowman Center	11901 Oakfield Ave.					
	Thea Bowman Intergenerational Garden (Mt. Ple	11116 KINSMAN RD					
Emergency Food							
Hot Meal	Church of St. Rita (at the Thea Bowman Center)	11901 Oakfield Avenue					
	Mt. Olive Missionary Baptist Church	3290 East 126th Street			Mt. Olive MBC		
	New Freedom Ministries	3476 East 152nd Street					
	Quinn Chapel African Methodist Episcopal Church	3241 East 130th Street			Quinn Chapel		
	Thea Bowman Center	11901 Oakfield Avenue					
	Freedom Foundation, Inc.	9700 Kinsman Road					
	Mount Haven Baptist Church	3484 Martin Luther King, Jr. Drive					
	New Sardis Primitive Baptist Church	3474 East 147th Street					
	Thea Bowman Center	11901 Oakfield Avenue					
Grocery							
Large Grocery	Aldi Foods #34	10815 Kinsman Road					
	Save-A-Lot #623/5844	14301 Kinsman Road					
School Lunch							
Elementary School	Andrew J Rickoff	3500 E 147th St			Public School		