

# COMMUNITY PROFILE: Glenville

| POPULATION†        | Count  |
|--------------------|--------|
| Total Population   | 26,663 |
| Households         | 10,435 |
| Avg Household Size | 2.56   |

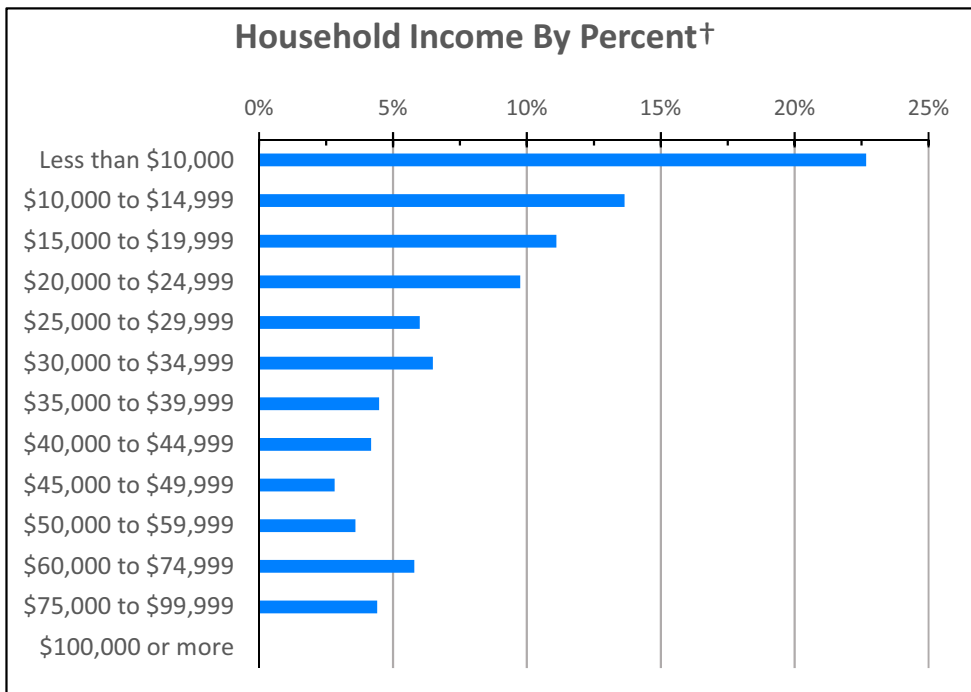
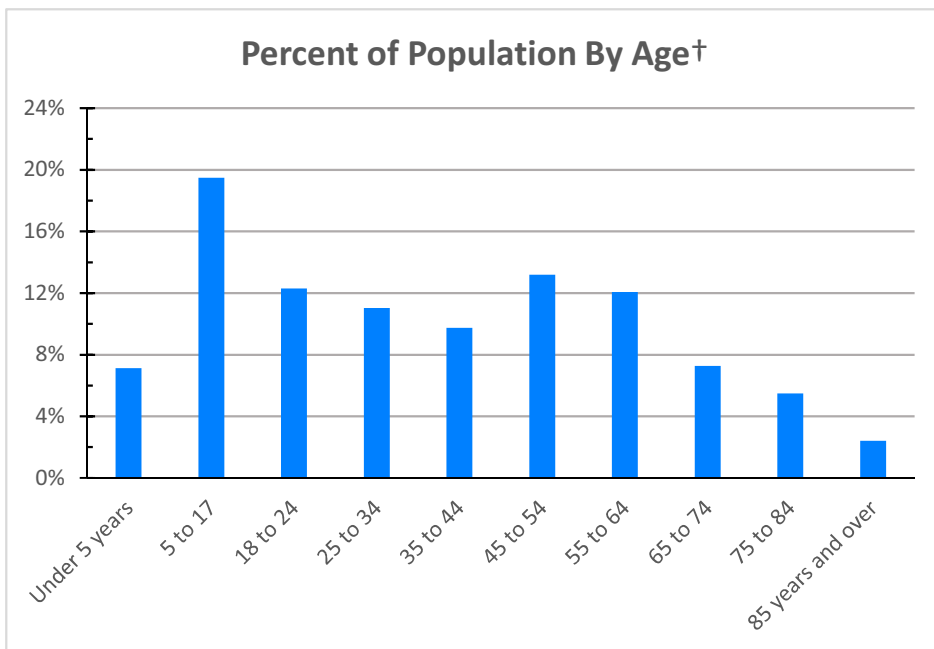
| RACE / ETHNICITY† | Count  | %     |
|-------------------|--------|-------|
| African-American  | 25,653 | 96.2% |
| Total Minority    | 26,038 | 97.7% |

| HOUSING TENURE† | Count | %     |
|-----------------|-------|-------|
| Owner           | 4,562 | 43.7% |
| Renter          | 5,873 | 56.3% |

| SEX†       | %     |
|------------|-------|
| Pct Male   | 46.7% |
| Pct Female | 53.3% |

| HOUSEHOLD INCOME†    | Total Households |
|----------------------|------------------|
| Less than \$10,000   | 2,366            |
| \$10,000 to \$14,999 | 1,425            |
| \$15,000 to \$19,999 | 1,159            |
| \$20,000 to \$24,999 | 1,018            |
| \$25,000 to \$29,999 | 626              |
| \$30,000 to \$34,999 | 677              |
| \$35,000 to \$39,999 | 468              |
| \$40,000 to \$44,999 | 437              |
| \$45,000 to \$49,999 | 294              |
| \$50,000 to \$59,999 | 375              |
| \$60,000 to \$74,999 | 605              |
| \$75,000 to \$99,999 | 460              |
| \$100,000 or more    | 0                |

**PERCENT UNEMPLOYMENT†** 29.4%

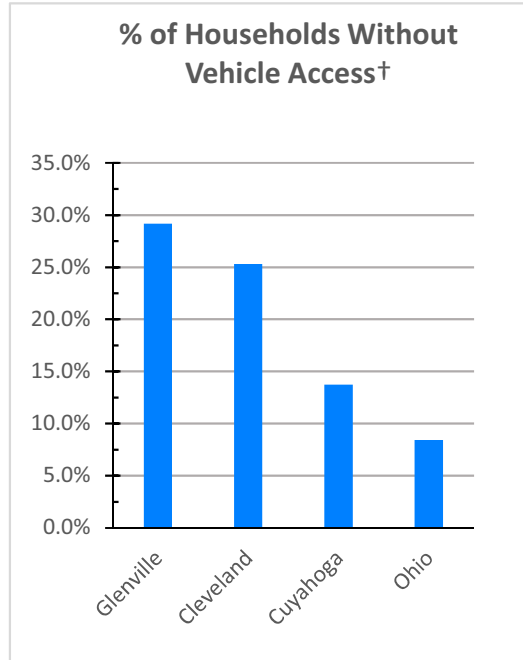


| HOUSEHOLD INCOME†       | Glenville      | Cleveland        | Cuyahoga          | Ohio               |
|-------------------------|----------------|------------------|-------------------|--------------------|
| Median Household Income | \$ -           | \$ 26,179        | \$ 44,203         | \$ 48,849          |
| Aggregate Income        | \$ 355,985,510 | \$ 6,525,565,600 | \$ 34,420,250,500 | \$ 299,293,760,100 |
| Per Capita Income       | \$ 13,351      | \$ 16,642        | \$ 27,156         | \$ 25,890          |
| Income Per Square Mile  | \$ 92,152,099  | \$ 83,984,113    | \$ 75,286,534     | \$ 6,676,938       |

† All data except SNAP from the U.S. Census Bureau, American Community Survey 2010-2014 5 Year Estimates

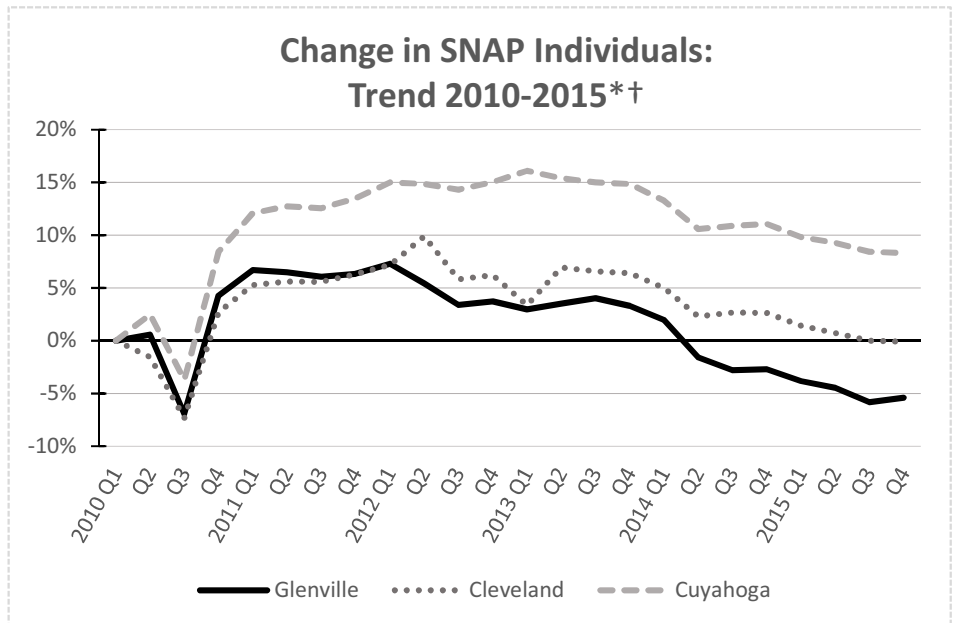
| RATIO OF INCOME TO POVERTY LEVEL†                 |  | Glenville | Cleveland | Cuyahoga  | Ohio       |
|---|--|-----------|-----------|-----------|------------|
| Population for whom poverty status is determined: |  |           |           |           |            |
| Population Below Poverty Level                    |  | 26,258    | 381,531   | 1,241,330 | 11,243,508 |
| Percent   |  | 41.2%     | 35.9%     | 18.5%     | 15.9%      |
| Population Below 200% of Poverty Level            |  | 18,270    | 233,518   | 461,140   | 3,859,814  |
| Percent   |  | 69.6%     | 61.2%     | 37.1%     | 34.3%      |

| VEHICLE ACCESS†          | Glenville | Cleveland | Cuyahoga | Ohio      |
|--------------------------|-----------|-----------|----------|-----------|
| Households w/o Vehicles  | 3,042     | 42,169    | 73,370   | 384,271   |
| Percent                  | 29.1%     | 25.3%     | 13.7%    | 8.4%      |
| Total Vehicles Available | 10,818    | 191,124   | 793,926  | 8,105,659 |
| Vehicles Per Person      | 0.41      | 0.49      | 0.63     | 0.70      |



| SNAP STATISTICS, 2015 4th Quarter* † | Glenville | Cleveland | Cuyahoga |
|--------------------------------------|-----------|-----------|----------|
| Total assistance groups, number      | 6,407     | 81,724    | 140,368  |
| Child-only assistance groups, number | 89        | 931       | 1,996    |
| Total individuals, number            | 11,821    | 152,476   | 261,717  |
| % Total individuals                  | 56.1%     | 42.2%     | 21.2%    |
| Individuals aged <5, number          | 1,572     | 18,874    | 30,646   |
| Individuals aged 5-17, number        | 3,109     | 40,152    | 69,533   |
| Individuals aged 18-64, number       | 6,323     | 82,545    | 141,140  |
| Individuals aged 65+, number         | 817       | 10,905    | 20,398   |

| SNAP INDIVIDUALS, TREND 2010-2015* † | Glenville | %     |
|--------------------------------------|-----------|-------|
| 2010 Q1                              | 12,497    | 46.9% |
| 2010 Q4                              | 13,032    | 48.9% |
| 2011 Q1                              | 13,334    | 50.0% |
| 2011 Q4                              | 13,290    | 49.8% |
| 2012 Q1                              | 13,409    | 50.3% |
| 2012 Q4                              | 12,963    | 48.6% |
| 2013 Q1                              | 12,870    | 48.3% |
| 2013 Q4                              | 12,909    | 48.4% |
| 2014 Q1                              | 12,742    | 47.8% |
| 2014 Q4                              | 12,159    | 45.6% |
| 2015 Q1                              | 12,020    | 45.1% |
| 2015 Q4                              | 11,821    | 44.3% |






†SNAP Data from NEOCANDO, Center on Urban Poverty and Community Development. All other data from the U.S. Census Bureau, American Community Survey, 2010-2014





\*SNAP (Supplemental Nutrition Assistance Program), formerly known as the food stamp program, is a federal program run by the U.S. Department of Agriculture that offers nutrition assistance to eligible low-income individuals and families.

# Community Food Resources: Glenville

## Major Grocery, By Type

-  Supermarket
-  Large Grocery
-  Other Large Market




## Food Production / Distribution Sites


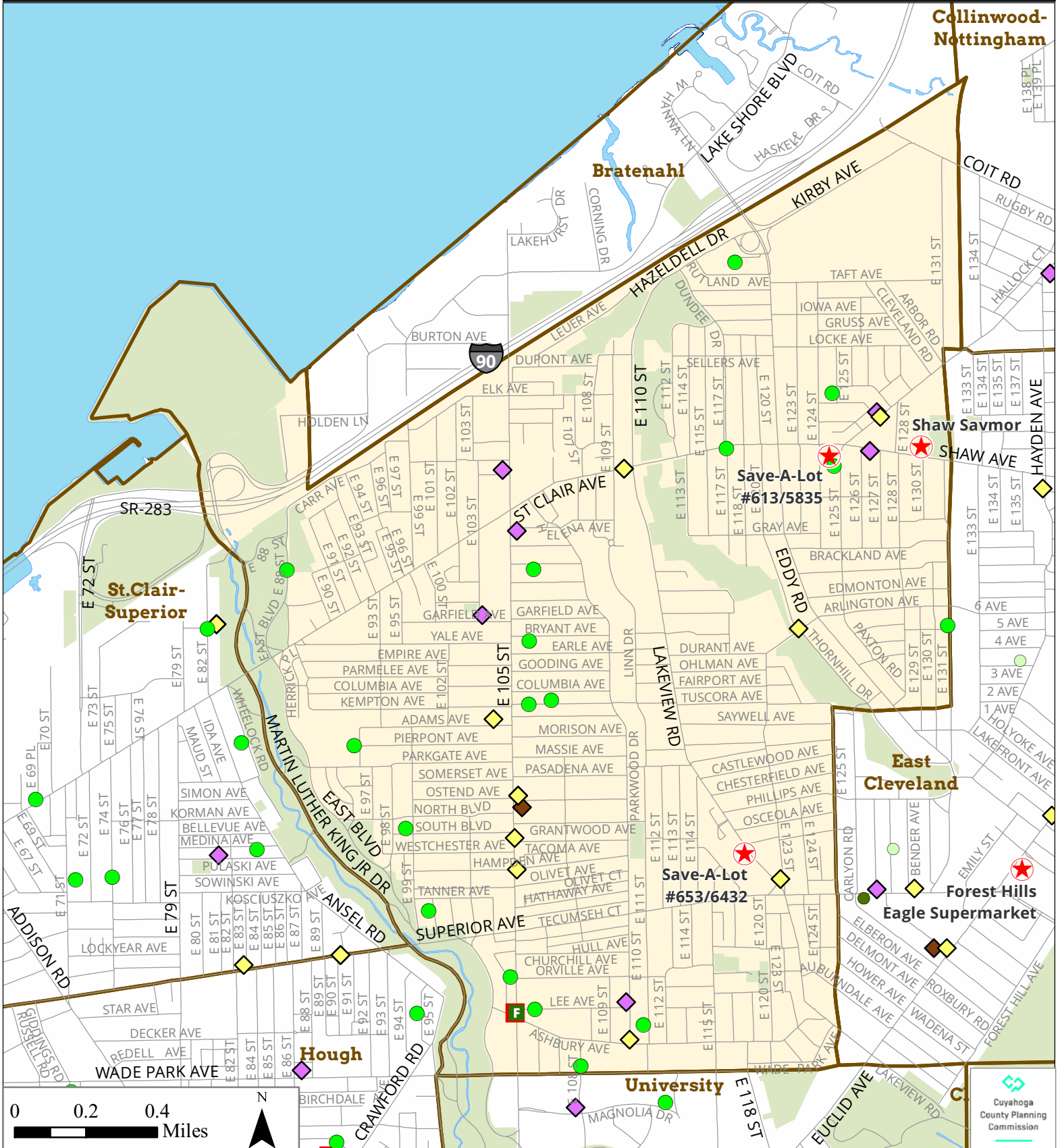
-  Cleveland Summer Sprout Garden
-  School Garden (Suburban)
-  Suburban Garden
-  Green Corps Learning Garden

## Farmers Markets by SNAP Acceptance

-  YES
-  NO

## Food Distribution and Assistance Resources

-  Food Pantry
-  Hot Meal
-  Stay Well Project Site (Hunger Network)



| Community Food Resources |                        | City / Neighborhood Resource                   |   | Cleveland: Glenville |  | Name | Address | Description    |
|--------------------------|------------------------|--|---|----------------------|--|------|---------|----------------|
| <b>Agriculture</b>       |                        |  |   |                      |  |      |         |                |
|                          | Summer Sprout          | Ashbury Sprouts (New Ashbury Ave Community)    | 1460 + 1464 E. 111th St.                      |                      |  |      |         |                |
|                          |                        | Community Gardening in the District            | 9811 South Blvd.                              |                      |  |      |         |                |
|                          |                        | Doan Classroom Apartments Community Garden     | 1362 E. 105th St.                             |                      |  |      |         |                |
|                          |                        | E. 108th Street Neighborhood Garden            |   |                      |  |      |         |                |
|                          |                        | Good Time Healthy Garden                       | 7906 Melrose Ave.                             |                      |  |      |         |                |
|                          |                        | Green Acres                                    | 11810 Silmer Ave.                             |                      |  |      |         |                |
|                          |                        | Greenlawn Farmers (Greenlawn Forest)           | 10621, 10622, and 10626 Greenlawn Ave.        |                      |  |      |         |                |
|                          |                        | Greenlawn Gardens #1                           | 10523 Greenlawn Ave.                          |                      |  |      |         |                |
|                          |                        | Health is Wealth Project                       | 614 E. 125th St.                              |                      |  |      |         |                |
|                          |                        | Lancelot II                                    | 12509 LANCELOT AVE                            |                      |  |      |         |                |
|                          |                        | Lee Avenue Community Garden                    | 10525 Lee Ave.                                |                      |  |      |         |                |
|                          |                        | LMAMEC   | 10524 Bryant Avenue                           |                      |  |      |         |                |
|                          |                        | Magic Memorial Community Garden                | 693 E. 117th St.                              |                      |  |      |         |                |
|                          |                        | Man of Steel Comm. Garden                      | 10528 Kimberley Ave                           |                      |  |      |         |                |
|                          |                        | Michael R. White School                        | 1000 E. 92nd St.                              |                      |  |      |         |                |
|                          |                        | Rockefeller Park                               | 760 E. 88th St.                               |                      |  |      |         |                |
|                          |                        | Youth Garden of Hope                           | 13017 + 13001 Iroquois Ave., 849 E. 130th St. |                      |  |      |         |                |
| <b>Emergency Food</b>    |                        |  |   |                      |  |      |         |                |
|                          | Hot Meal               | Beth El AME Zion Church                        | 1428 East 110th Street                        |                      |  |      |         | Changing Lives |
|                          |                        | Changing Lives Ministries Church               | 12651 St. Clair Avenue                        |                      |  |      |         |                |
|                          |                        | Christian Family Outreach                      | 711 East 105th Street                         |                      |  |      |         |                |
|                          |                        | Cory Kitchen                                   | 1117 East 105th Street                        |                      |  |      |         |                |
|                          |                        | Faith Based Initiative                         | 10313 Garfield Avenue                         |                      |  |      |         |                |
|                          |                        | Helping Hands of Philemon Community Baptist C  | 12618 Shaw Avenue                             |                      |  |      |         |                |
|                          |                        | Philemon Community Baptist Church              | 12618 Shaw Avenue                             |                      |  |      |         |                |
|                          |                        | Pilgrim Congregational United Church of Christ | 616 East 105th Street                         |                      |  |      |         | Pilgrim        |
|                          |                        | St. Aloysius Church                            | 10932 St. Clair Avenue                        |                      |  |      |         |                |
|                          | Pantry                 | Adams Avenue Church of Christ                  | 10407 Adams Avenue                            |                      |  |      |         |                |
|                          |                        | Annies Pantry                                  | 11005 Ashbury Avenue                          |                      |  |      |         |                |
|                          |                        | Bethany Baptist Church                         | 1211 East 105th Street                        |                      |  |      |         |                |
|                          |                        | Changing Lives Ministries                      | 12651 St. Clair Avenue                        |                      |  |      |         |                |
|                          |                        | Cory Hunger Center                             | 1117 East 105th Street                        |                      |  |      |         |                |
|                          |                        | Greater Abyssinia Baptist Church               | 1161 East 105th Street                        |                      |  |      |         |                |
|                          |                        | St. Aloysius Church                            | 10932 St. Clair Avenue                        |                      |  |      |         |                |
|                          |                        | St. Martin de Porres Family Center             | 1264 East 123rd Street                        |                      |  |      |         |                |
|                          |                        | We C.A.R.E. Community Outreach Ministries      | 12305 Arlington Avenue                        |                      |  |      |         |                |
|                          | Stay Well Project Site | Cory United Methodist Church                   | 1117 East 105th Street                        |                      |  |      |         |                |
| <b>Farmers Market</b>    |                        |  |   |                      |  |      |         |                |
|                          | SNAP                   | Gateway 105 Farmers Market                     |   |                      |  |      |         |                |
| <b>Grocery</b>           |                        |  |   |                      |  |      |         |                |

| Community Food Resources |               |                      |                              |                    |                           |                 |                  |
|--------------------------|---------------|----------------------|------------------------------|--------------------|---------------------------|-----------------|------------------|
| City / Neighborhood      | Resource      | Name                 | Address                      | Description        |                           |                 |                  |
| Cleveland:<br>Glenville  | Large Grocery | Save-A-Lot #613/5885 | 12432 St Clair Ave           |                    |                           |                 |                  |
|                          |               | Save-A-Lot #653/6432 | 11905 Superior Ave           |                    |                           |                 |                  |
|                          |               | Shaw Savmor          | 12901 Shaw Avenue            |                    |                           |                 |                  |
|                          | School Lunch  | Elementary School    | Citizens Academy             | 10118 Hampden Ave  | Community School          |                 |                  |
|                          |               |                      | Citizens Academy East        | 12523 Woodside Ave | Community School          |                 |                  |
|                          |               |                      | Franklin D. Roosevelt        | 800 Inn Dr         | Public School             |                 |                  |
|                          |               |                      | Iowa-Maple Elementary School | 12510 Maple Ave    | Public School             |                 |                  |
|                          |               |                      | Mary M Bethune               | 11815 Moulton Ave  | Public School             |                 |                  |
|                          |               |                      | Michael R. White             | 1000 E 92nd St     | Public School             |                 |                  |
|                          |               |                      | Patrick Henry School         | 11901 Durant Ave   | Public School             |                 |                  |
|                          |               |                      | St. Agatha-St. Aloysius      | 640 Lakewood Rd    | Nonpublic School          |                 |                  |
|                          |               |                      | Stonebrook Montessori        | 975 East Blvd      | Community School          |                 |                  |
|                          |               |                      | High School                  | High School        | Glenville High School     | 650 E 113th St  | Public School    |
|                          |               |                      |                              |                    | Virtual Schoolhouse, Inc. | 736 Lakewood Rd | Community School |