

COMMUNITY PROFILE: Euclid-Green

POPULATION†	Count
Total Population	5,271
Households	2,592
Avg Household Size	2.03

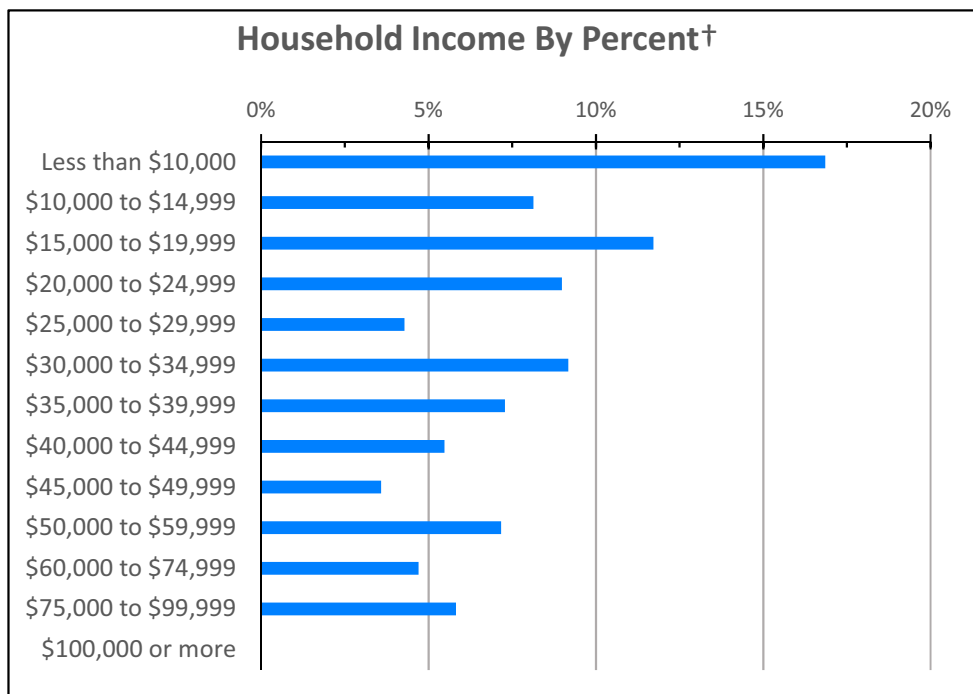
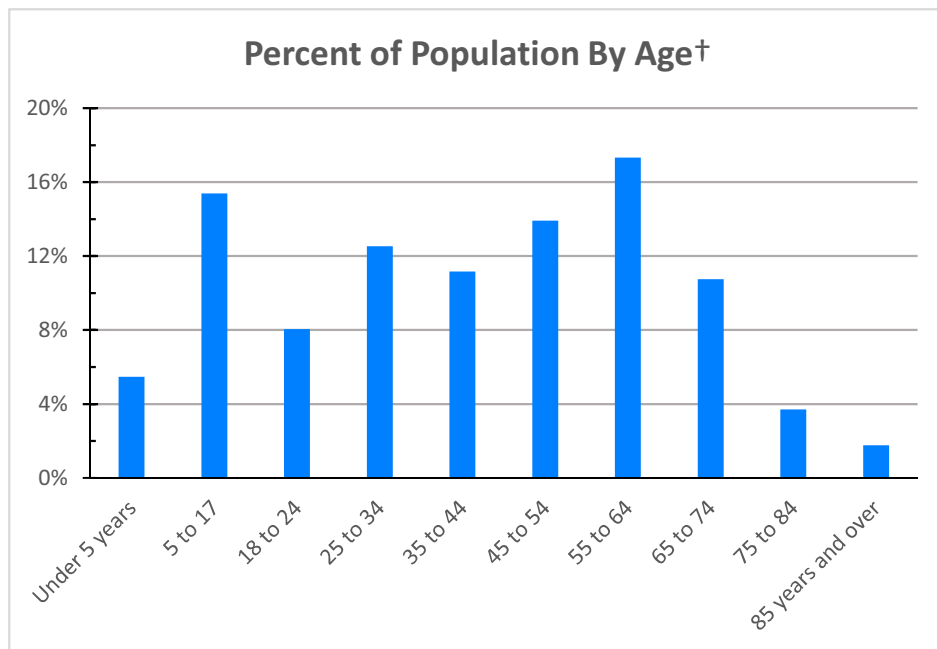
RACE / ETHNICITY†	Count	%
African-American	4,894	92.8%
Total Minority	4,904	93.0%

HOUSING TENURE†	Count	%
Owner	1,110	42.8%
Renter	1,482	57.2%

SEX†	%
Pct Male	46.0%
Pct Female	54.0%

HOUSEHOLD INCOME†	Total Households
Less than \$10,000	437
\$10,000 to \$14,999	211
\$15,000 to \$19,999	304
\$20,000 to \$24,999	233
\$25,000 to \$29,999	111
\$30,000 to \$34,999	238
\$35,000 to \$39,999	189
\$40,000 to \$44,999	142
\$45,000 to \$49,999	93
\$50,000 to \$59,999	186
\$60,000 to \$74,999	122
\$75,000 to \$99,999	151
\$100,000 or more	0

PERCENT UNEMPLOYMENT† 13.8%

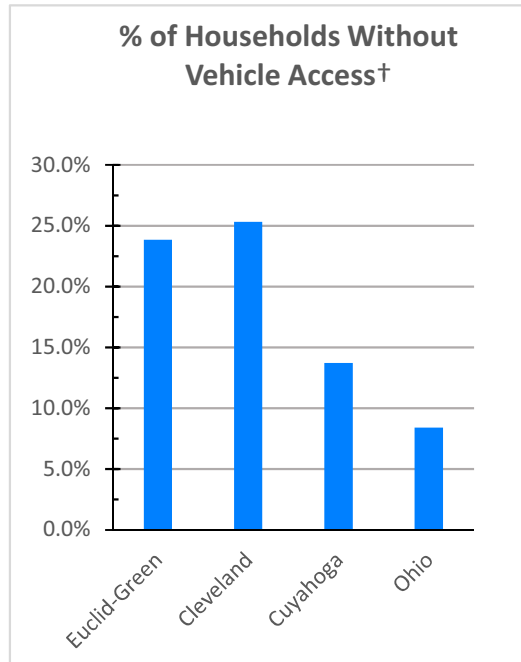


HOUSEHOLD INCOME†	Euclid-Green	Cleveland	Cuyahoga	Ohio
Median Household Income	\$ -	\$ 26,179	\$ 44,203	\$ 48,849
Aggregate Income	\$ 97,645,332	\$ 6,525,565,600	\$ 34,420,250,500	\$ 299,293,760,100
Per Capita Income	\$ 18,525	\$ 16,642	\$ 27,156	\$ 25,890
Income Per Square Mile	\$ 85,256,947	\$ 83,984,113	\$ 75,286,534	\$ 6,676,938

† All data except SNAP from the U.S. Census Bureau, American Community Survey 2010-2014 5 Year Estimates

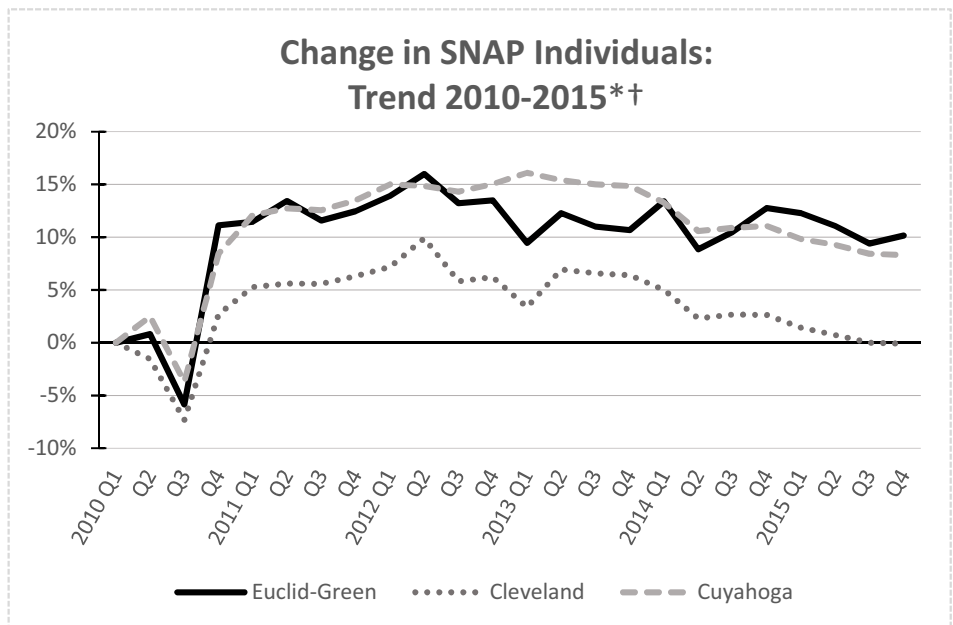
RATIO OF INCOME TO POVERTY LEVEL†	Euclid-Green	Cleveland	Cuyahoga	Ohio
Population for whom poverty status is determined:	5,080	381,531	1,241,330	11,243,508
Population Below Poverty Level	1,220	136,860	230,111	1,790,564
Percent	24.0%	35.9%	18.5%	15.9%
Population Below 200% of Poverty Level	2,654	233,518	461,140	3,859,814
Percent	52.2%	61.2%	37.1%	34.3%

VEHICLE ACCESS†	Euclid-Green	Cleveland	Cuyahoga	Ohio
Households w/o Vehicles	618	42,169	73,370	384,271
Percent	23.8%	25.3%	13.7%	8.4%
Total Vehicles Available	2,965	191,124	793,926	8,105,659
Vehicles Per Person	0.56	0.49	0.63	0.70



SNAP STATISTICS, 2015 4th Quarter* †	Euclid-Green	Cleveland	Cuyahoga
Total assistance groups, number	1,013	81,724	140,368
Child-only assistance groups, number	6	931	1,996
Total individuals, number	1,901	152,476	261,717
% Total individuals	37.0%	42.2%	21.2%
Individuals aged <5, number	279	18,874	30,646
Individuals aged 5-17, number	491	40,152	69,533
Individuals aged 18-64, number	997	82,545	141,140
Individuals aged 65+, number	134	10,905	20,398

SNAP INDIVIDUALS, TREND 2010-2015* †	Euclid-Green	%
2010 Q1	1,726	32.7%
2010 Q4	1,918	36.4%
2011 Q1	1,924	36.5%
2011 Q4	1,941	36.8%
2012 Q1	1,966	37.3%
2012 Q4	1,959	37.2%
2013 Q1	1,889	35.8%
2013 Q4	1,910	36.2%
2014 Q1	1,957	37.1%
2014 Q4	1,946	36.9%
2015 Q1	1,938	36.8%
2015 Q4	1,901	36.1%






†SNAP Data from NEOCANDO, Center on Urban Poverty and Community Development. All other data from the U.S. Census Bureau, American Community Survey, 2010-2014





*SNAP (Supplemental Nutrition Assistance Program), formerly known as the food stamp program, is a federal program run by the U.S. Department of Agriculture that offers nutrition assistance to eligible low-income individuals and families.

Community Food Resources: Euclid-Green

Major Grocery, By Type

-  Supermarket
-  Large Grocery
-  Other Large Market




Food Production / Distribution Sites

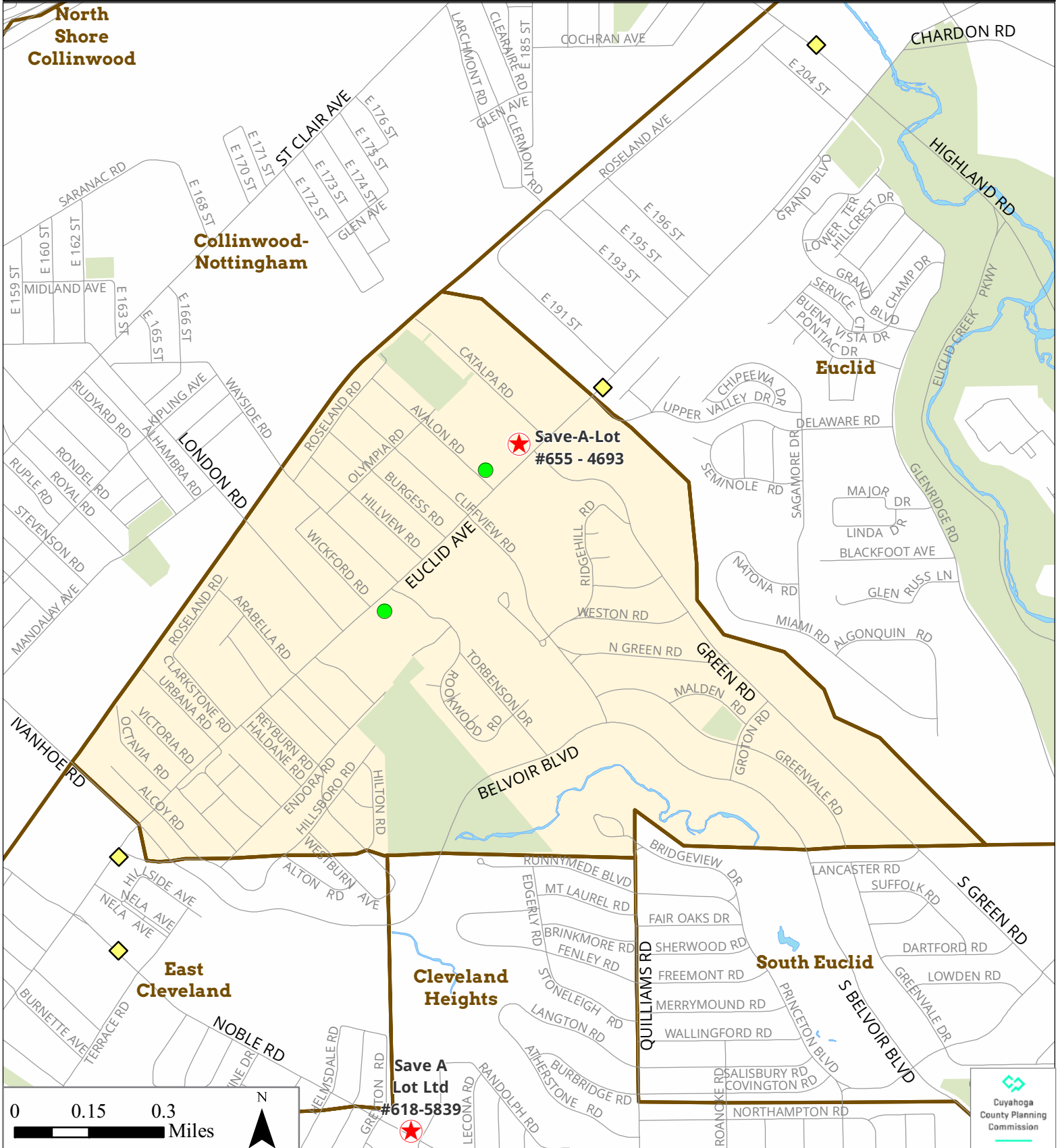
-  Cleveland Summer Sprout Garden
-  School Garden (Suburban)
-  Suburban Garden
-  Green Corps Learning Garden

Farmers Markets by SNAP Acceptance

-  YES
-  NO

Food Distribution and Assistance Resources

-  Food Pantry
-  Hot Meal
-  Stay Well Project Site (Hunger Network)



Community Food Resources				
City / Neighborhood	Resource	Name	Address	Description
Cleveland: Euclid-Green				
	Agriculture			
	Summer Sprout	Nature Factory Garden	1781 Avalon Rd & 1770 Avalon	
		New Avenues	17710 Euclid Avenue	
	Grocery			
	Large Grocery	Save-A-Lot #655 - 4693	18235 Euclid Ave	
	School Lunch			
	Elementary School	Euclid Park Elementary School	17914 Euclid Ave	Public School