

# COMMUNITY PROFILE: Downtown

POPULATION†	Count
Total Population	10,303
Households	4,953
Avg Household Size	2.08

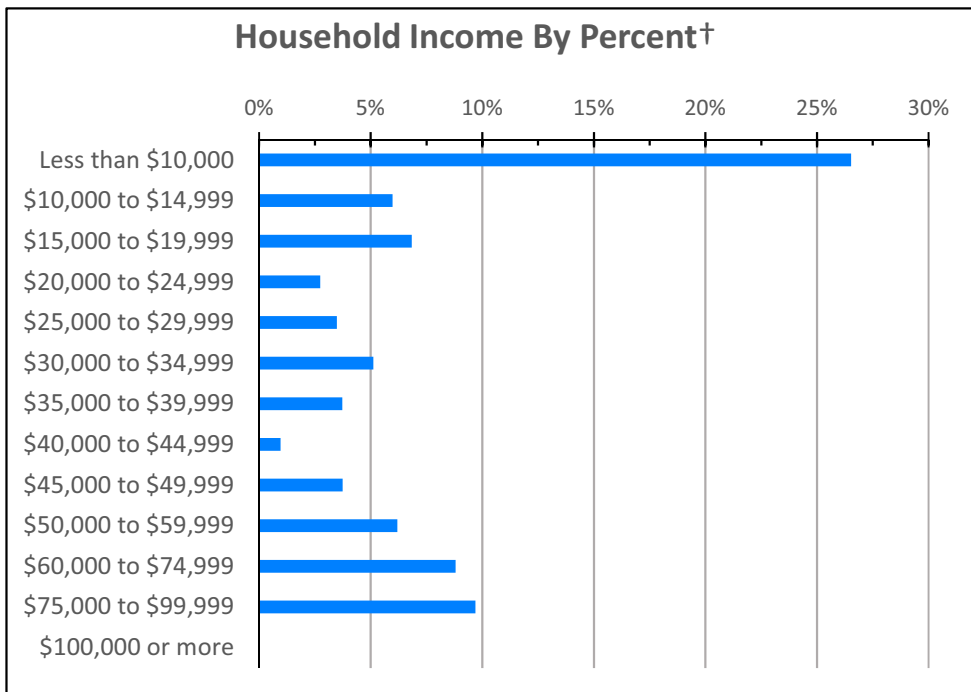
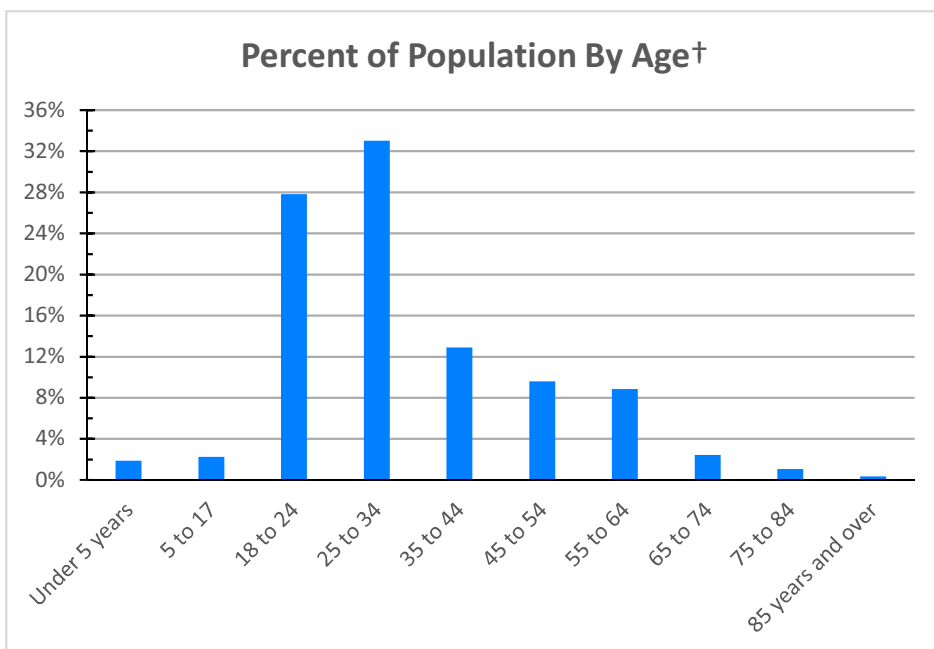
RACE / ETHNICITY†	Count	%
African-American	3,611	35.1%
Total Minority	5,086	49.4%

HOUSING TENURE†	Count	%
Owner	151	3.0%
Renter	4,802	97.0%

SEX†	%
Pct Male	62.7%
Pct Female	37.3%

HOUSEHOLD INCOME†	Total Households
Less than \$10,000	1,314
\$10,000 to \$14,999	297
\$15,000 to \$19,999	339
\$20,000 to \$24,999	136
\$25,000 to \$29,999	173
\$30,000 to \$34,999	254
\$35,000 to \$39,999	185
\$40,000 to \$44,999	48
\$45,000 to \$49,999	186
\$50,000 to \$59,999	307
\$60,000 to \$74,999	437
\$75,000 to \$99,999	481
\$100,000 or more	0

**PERCENT UNEMPLOYMENT† 12.8%**

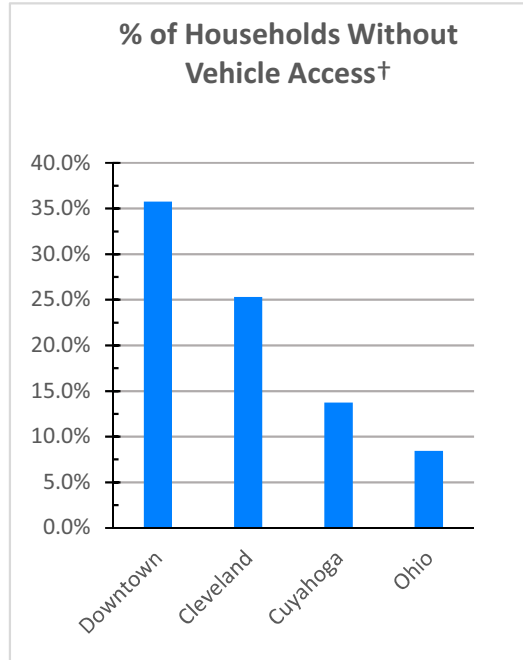


HOUSEHOLD INCOME†	Downtown	Cleveland	Cuyahoga	Ohio
Median Household Income	\$ -	\$ 26,179	\$ 44,203	\$ 48,849
Aggregate Income	\$ 308,680,740	\$ 6,525,565,600	\$ 34,420,250,500	\$ 299,293,760,100
Per Capita Income	\$ 29,961	\$ 16,642	\$ 27,156	\$ 25,890
Income Per Square Mile	\$ 111,883,584	\$ 83,984,113	\$ 75,286,534	\$ 6,676,938

† All data except SNAP from the U.S. Census Bureau, American Community Survey 2010-2014 5 Year Estimates

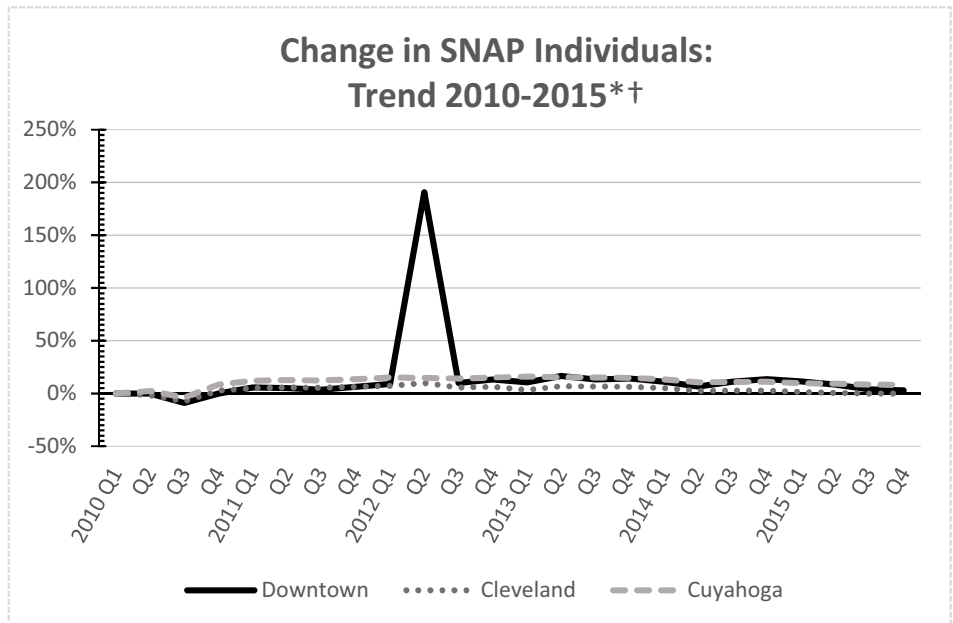
<b>RATIO OF INCOME TO POVERTY LEVEL†</b>	<b>Downtown</b>	<b>Cleveland</b>	<b>Cuyahoga</b>	<b>Ohio</b>
Population for whom poverty status is determined:	7,928	381,531	1,241,330	11,243,508
Population Below Poverty Level	3,004	136,860	230,111	1,790,564
Percent	37.9%	35.9%	18.5%	15.9%
Population Below 200% of Poverty Level	4,015	233,518	461,140	3,859,814
Percent	50.6%	61.2%	37.1%	34.3%

<b>VEHICLE ACCESS†</b>	<b>Downtown</b>	<b>Cleveland</b>	<b>Cuyahoga</b>	<b>Ohio</b>
Households w/o Vehicles	1,771	42,169	73,370	384,271
Percent	<b>35.8%</b>	<b>25.3%</b>	<b>13.7%</b>	<b>8.4%</b>
Total Vehicles Available	4,112	191,124	793,926	8,105,659
Vehicles Per Person	0.40	0.49	0.63	0.70



<b>SNAP STATISTICS, 2015 4th Quarter* †</b>	<b>Downtown</b>	<b>Cleveland</b>	<b>Cuyahoga</b>
Total assistance groups, number	1,916	81,724	140,368
Child-only assistance groups, number	12	931	1,996
Total individuals, number	2,155	152,476	261,717
% Total individuals	19.0%	42.2%	21.2%
Individuals aged <5, number	123	18,874	30,646
Individuals aged 5-17, number	81	40,152	69,533
Individuals aged 18-64, number	1,746	82,545	141,140
Individuals aged 65+, number	205	10,905	20,398

<b>SNAP INDIVIDUALS, TREND 2010-2015* †</b>	<b>Downtown</b>	<b>%</b>
2010 Q1	2,089	20.3%
2010 Q4	2,089	20.3%
2011 Q1	2,206	21.4%
2011 Q4	2,221	21.6%
2012 Q1	2,277	22.1%
2012 Q4	2,365	23.0%
2013 Q1	2,313	22.5%
2013 Q4	2,385	23.1%
2014 Q1	2,324	22.6%
2014 Q4	2,373	23.0%
2015 Q1	2,327	22.6%
2015 Q4	2,155	20.9%






†SNAP Data from NEOCANDO, Center on Urban Poverty and Community Development. All other data from the U.S. Census Bureau, American Community Survey, 2010-2014





\*SNAP (Supplemental Nutrition Assistance Program), formerly known as the food stamp program, is a federal program run by the U.S. Department of Agriculture that offers nutrition assistance to eligible low-income individuals and families.

# Community Food Resources: Downtown

## Major Grocery, By Type

-  Supermarket
-  Large Grocery
-  Other Large Market




## Food Production / Distribution Sites


-  Cleveland Summer Sprout Garden
-  School Garden (Suburban)
-  Suburban Garden
-  Green Corps Learning Garden

## Farmers Markets by SNAP Acceptance

-  YES
-  NO

## Food Distribution and Assistance Resources

-  Food Pantry
-  Hot Meal
-  Stay Well Project Site (Hunger Network)



Cuyahoga County Planning Commission

Community Food Resources		City / Neighborhood		Resource		Downtown	
	Name	Address	Description				
<b>Agriculture</b>							
Summer Sprout	2138 Garden Lakeside Community Garden	2138 Lakeside ave E E 213rd St & St. Clair Ave.					
<b>Emergency Food</b>							
Hot Meal	Aspinwall Church (at 2100 Lakeside) Bishop William Coogrove Center	2100 Lakeside Avenue 1736 Superior Avenue					
	Care on the Square Trinity Cathedral	1744 Payne Avenue 2230 Euclid Avenue					
Pantry	Bishop William Coogrove Center Cleveland Treatment Center Lift Up Vikes! Resource Center and Food Pantry /	1736 Superior Avenue 1127 Carnegie Avenue 2121 Euclid Avenue					
<b>Farmers Market</b>							
SNAP	North Union Farmers Market at Playhouse Square North Union Farmers Market at Public Square						
<b>Grocery</b>							
Supermarket	Heinen's	900 Euclid Avenue					
<b>School Lunch</b>							
High School	Cleveland High School for the Digital Arts MC2 STEM High School Promise Academy SuccessTech Academy School	1440 Lakeside Ave E 601 Erieside Ave 1701 E 13th St 1440 Lakeside Ave E					Public School Public School Community School Public School