

COMMUNITY PROFILE: Buckeye-Woodhill

POPULATION†	Count
Total Population	6,979
Households	2,837
Avg Household Size	2.46

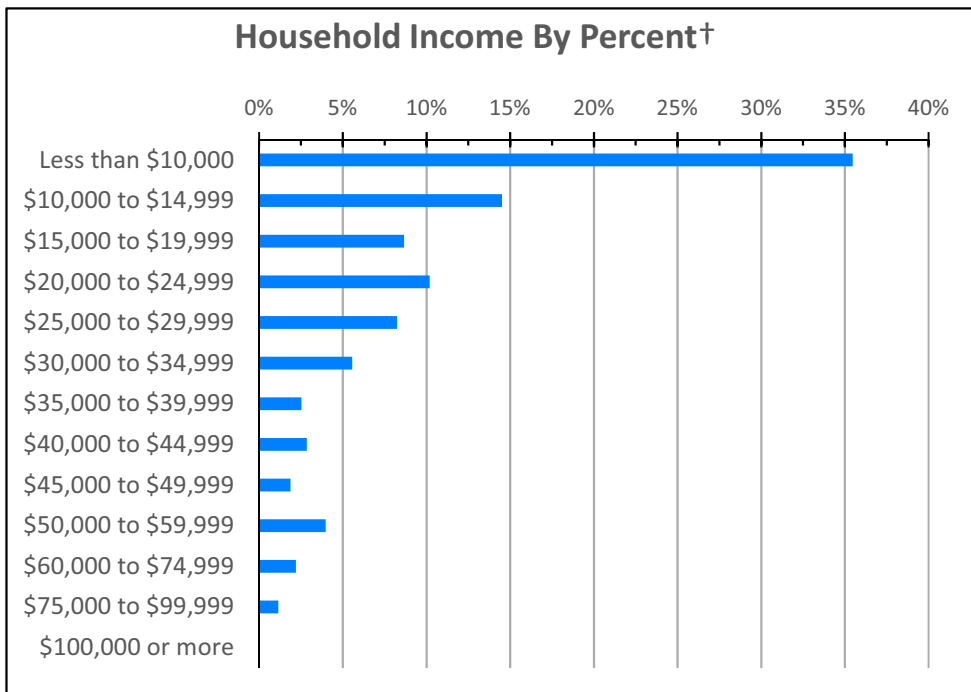
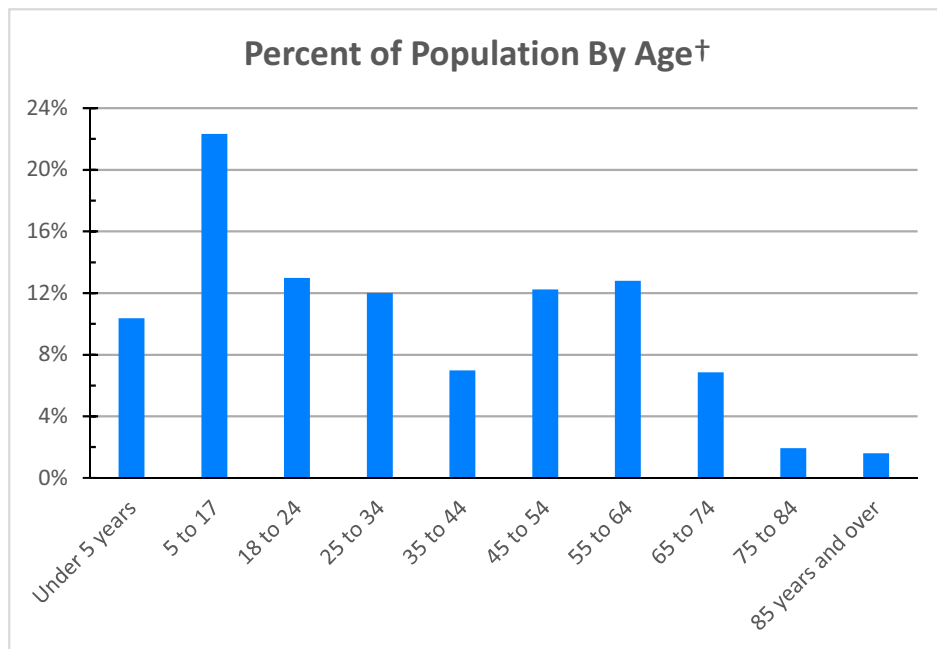
RACE / ETHNICITY†	Count	%
African-American	6,610	94.7%
Total Minority	6,775	97.1%

HOUSING TENURE†	Count	%
Owner	756	26.7%
Renter	2,081	73.3%

SEX†	%
Pct Male	43.7%
Pct Female	56.3%

HOUSEHOLD INCOME†	Total Households
Less than \$10,000	1,007
\$10,000 to \$14,999	412
\$15,000 to \$19,999	246
\$20,000 to \$24,999	290
\$25,000 to \$29,999	234
\$30,000 to \$34,999	158
\$35,000 to \$39,999	72
\$40,000 to \$44,999	81
\$45,000 to \$49,999	53
\$50,000 to \$59,999	113
\$60,000 to \$74,999	62
\$75,000 to \$99,999	33
\$100,000 or more	0

PERCENT UNEMPLOYMENT† 39.8%

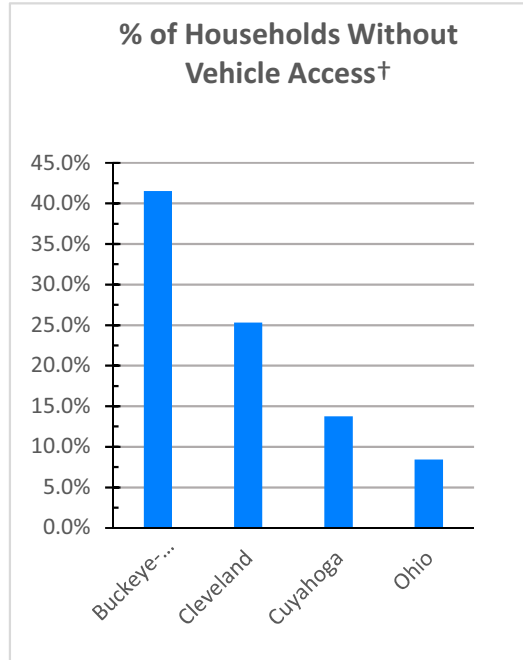


HOUSEHOLD INCOME†	Buckeye-Woodhill	Cleveland	Cuyahoga	Ohio
Median Household Income	\$ -	\$ 26,179	\$ 44,203	\$ 48,849
Aggregate Income	\$ 62,787,709	\$ 6,525,565,600	\$ 34,420,250,500	\$ 299,293,760,100
Per Capita Income	\$ 8,996	\$ 16,642	\$ 27,156	\$ 25,890
Income Per Square Mile	\$ 49,701,895	\$ 83,984,113	\$ 75,286,534	\$ 6,676,938

† All data except SNAP from the U.S. Census Bureau, American Community Survey 2010-2014 5 Year Estimates

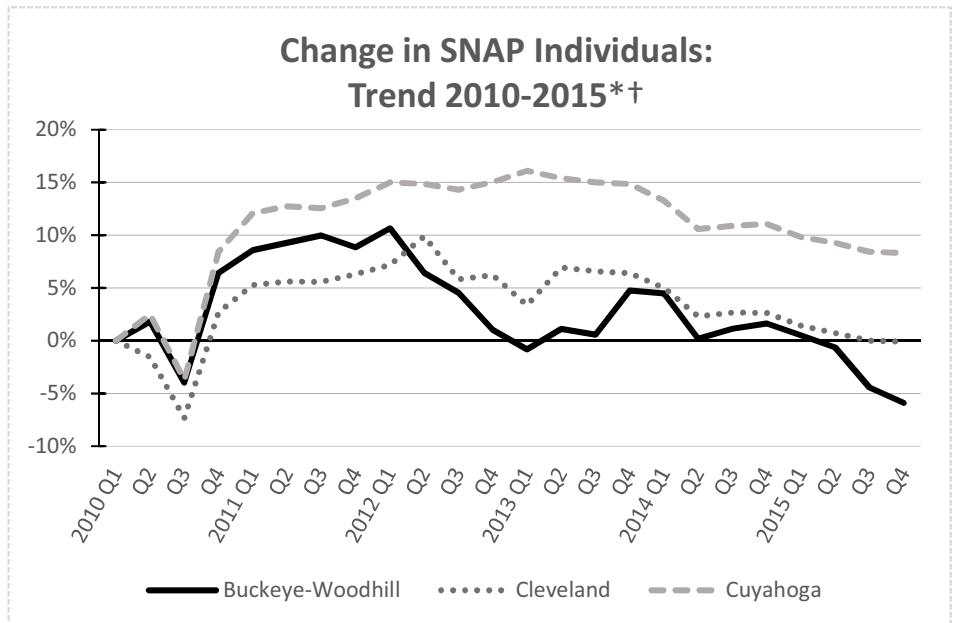
RATIO OF INCOME TO POVERTY LEVEL†	Buckeye-Woodhill	Cleveland	Cuyahoga	Ohio
Population for whom poverty status is determined:	6,851	381,531	1,241,330	11,243,508
Population Below Poverty Level	3,733	136,860	230,111	1,790,564
Percent	54.5%	35.9%	18.5%	15.9%
Population Below 200% of Poverty Level	5,519	233,518	461,140	3,859,814
Percent	80.6%	61.2%	37.1%	34.3%

VEHICLE ACCESS†	Buckeye-Woodhill	Cleveland	Cuyahoga	Ohio
Households w/o Vehicles	1,178	42,169	73,370	384,271
Percent	41.5%	25.3%	13.7%	8.4%
Total Vehicles Available	2,152	191,124	793,926	8,105,659
Vehicles Per Person	0.31	0.49	0.63	0.70



SNAP STATISTICS, 2015 4th Quarter*†	Buckeye-Woodhill	Cleveland	Cuyahoga
Total assistance groups, number	1,891	81,724	140,368
Child-only assistance groups, number	27	931	1,996
Total individuals, number	3,385	152,476	261,717
% Total individuals	61.7%	42.2%	21.2%
Individuals aged <5, number	484	18,874	30,646
Individuals aged 5-17, number	839	40,152	69,533
Individuals aged 18-64, number	1,851	82,545	141,140
Individuals aged 65+, number	211	10,905	20,398

SNAP INDIVIDUALS, TREND 2010-2015*†	Buckeye-Woodhill	%
2010 Q1	3,597	51.5%
2010 Q4	3,828	54.8%
2011 Q1	3,905	55.9%
2011 Q4	3,915	56.1%
2012 Q1	3,980	57.0%
2012 Q4	3,634	52.1%
2013 Q1	3,568	51.1%
2013 Q4	3,768	54.0%
2014 Q1	3,758	53.8%
2014 Q4	3,656	52.4%
2015 Q1	3,616	51.8%
2015 Q4	3,385	48.5%



†SNAP Data from NEOCANDO, Center on Urban Poverty and Community Development. All other data from the U.S. Census Bureau, American Community Survey, 2010-2014





*SNAP (Supplemental Nutrition Assistance Program), formerly known as the food stamp program, is a federal program run by the U.S. Department of Agriculture that offers nutrition assistance to eligible low-income individuals and families.

Community Food Resources: Buckeye-Woodhill

Major Grocery, By Type

-  Supermarket
-  Large Grocery
-  Other Large Market



Food Production / Distribution Sites

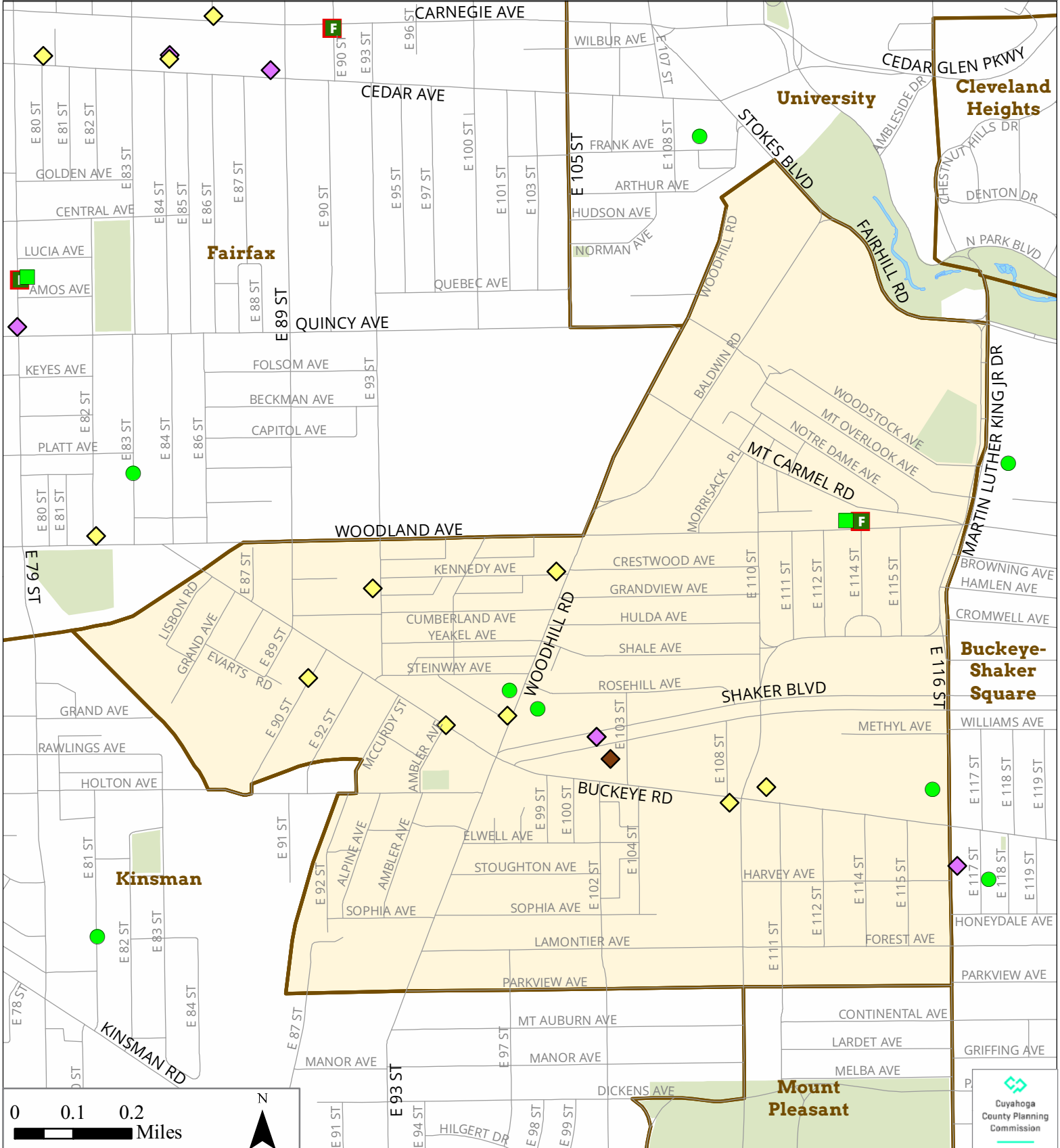
-  Cleveland Summer Sprout Garden
-  School Garden (Suburban)
-  Suburban Garden
-  Green Corps Learning Garden

Farmers Markets by SNAP Acceptance

-  YES
-  NO

Food Distribution and Assistance Resources

-  Food Pantry
-  Hot Meal
-  Stay Well Project Site (Hunger Network)



Community Food Resources			
City / Neighborhood	Name	Address	Description
Cleveland: Buckeye-Woodhill	Agriculture		
	Summer Sprout	Buckeye Square 11529 Buckeye Road	
		Liverpool Community Garden 2728 and 2732 Woodhill Rd.	
		Woodhill Community Garden (Galvry Hill) 9814 Rose Hill ave	
	Emergency Food		
	Hot Meal	Morning Star Baptist Church 10250 Shaker Boulevard	
		Project SEVA - Morning Star Baptist Church 10250 Shaker Boulevard	
	Pantry	Galvry Apostolic Assembly 9510 Buckeye Road	
		East End Senior Center 2749 Woodhill Road	
		God's House of Prayer 2632 Woodhill Road	
		Greater Mount Tabor Missionary Baptist Church 2646 East 93rd Street	
		New Life Gospel Center 2856 Martin Luther King, Jr. Drive	
		New Zion Gospel Church 2747 East 90th Street	
		St. Mark's Baptist Church 11123 Buckeye Road	
	Stay Well Project Site	Morning Star Hot Meal 10250 Shaker Boulevard	
	Farmers Market		
	SNAP	Cleveland Botanical Garden Farm Stand Buckeye	
	School Lunch		
	Elementary School	Buckeye-Woodland School 9511 Buckeye Rd	Public School
		Cleveland Arts and Social Sciences Academy 10701 Shaker Blvd	Community School
		Harvey Rice Elementary School 2730 East 116th	Public School
		Intergenerational School, The 11327 Shaker Blvd Ste 200 E.	Community School
	High School	Benedictine 2900 Martin Luther King, Jr Dr	Nonpublic School
	Ungraded	Cleveland Clinic Lerner School for Autism 2801 Martin Luther King, Jr Dr	Nonpublic School