

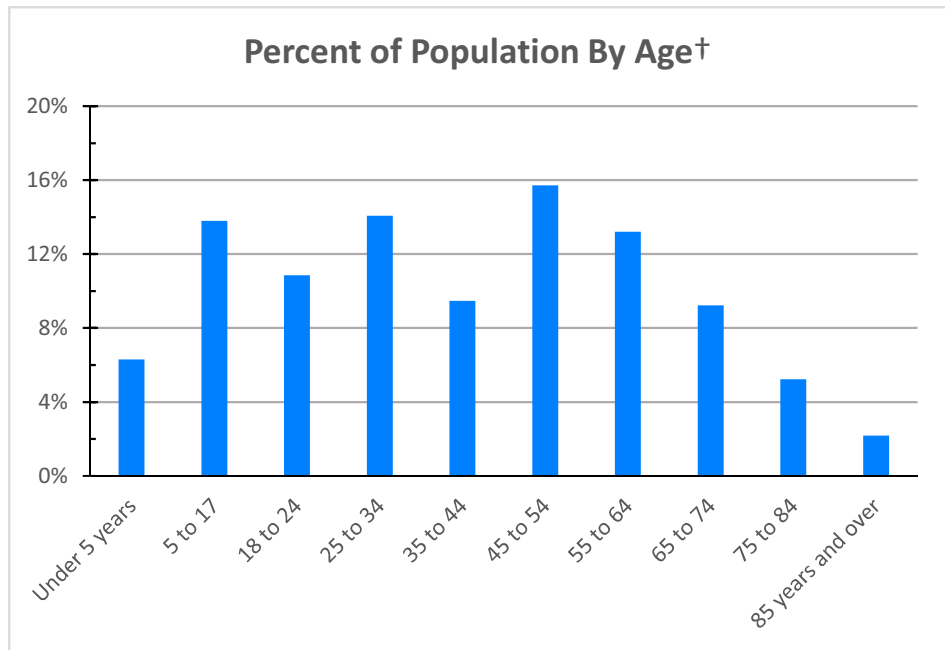
# COMMUNITY PROFILE: Buckeye-Shaker Square

POPULATION†	Count
Total Population	11,853
Households	6,289
Avg Household Size	1.88

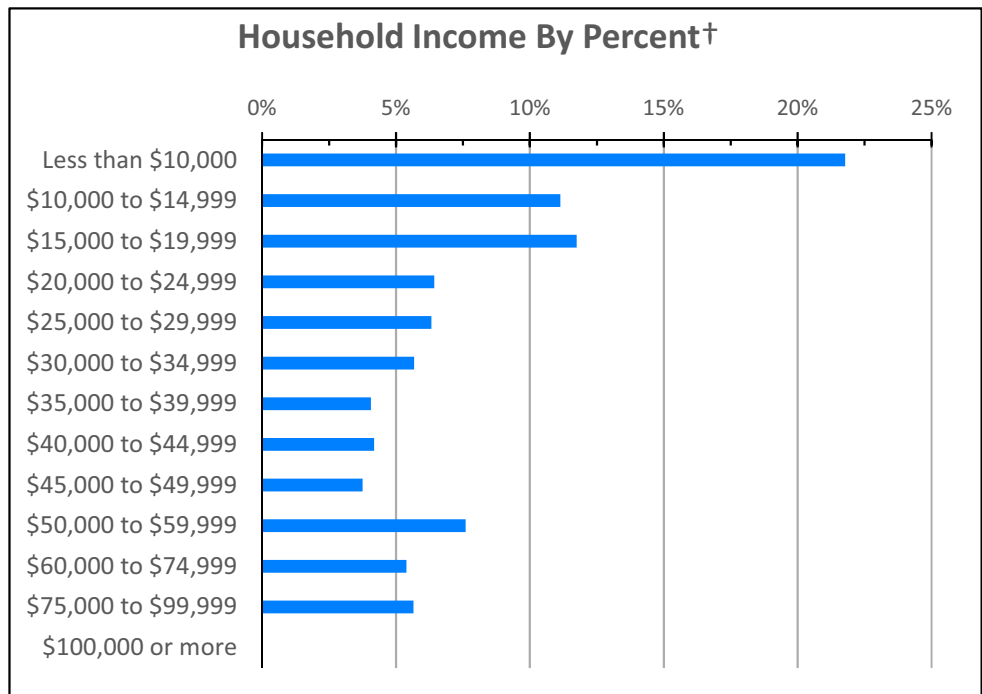
RACE / ETHNICITY†	Count	%
African-American	9,417	79.4%
Total Minority	10,184	85.9%

HOUSING TENURE†	Count	%
Owner	1,988	31.6%
Renter	4,301	68.4%

SEX†	%
Pct Male	45.2%
Pct Female	54.8%



HOUSEHOLD INCOME†	Total Households
Less than \$10,000	1,370
\$10,000 to \$14,999	701
\$15,000 to \$19,999	739
\$20,000 to \$24,999	405
\$25,000 to \$29,999	398
\$30,000 to \$34,999	357
\$35,000 to \$39,999	256
\$40,000 to \$44,999	263
\$45,000 to \$49,999	236
\$50,000 to \$59,999	478
\$60,000 to \$74,999	339
\$75,000 to \$99,999	356
\$100,000 or more	0



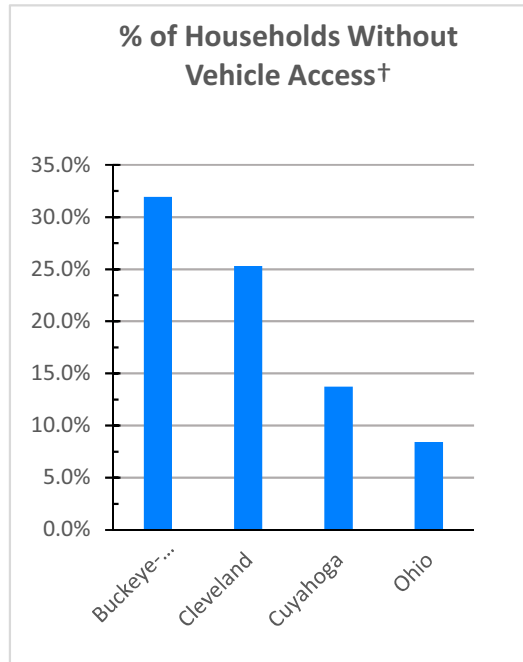
**PERCENT UNEMPLOYMENT†** 16.0%

HOUSEHOLD INCOME†	Buckeye-Shaker Square	Cleveland	Cuyahoga	Ohio
Median Household Income	\$ -	\$ 26,179	\$ 44,203	\$ 48,849
Aggregate Income	\$ 267,909,929	\$ 6,525,565,600	\$ 34,420,250,500	\$ 299,293,760,100
Per Capita Income	\$ 22,603	\$ 16,642	\$ 27,156	\$ 25,890
Income Per Square Mile	\$ 231,068,485	\$ 83,984,113	\$ 75,286,534	\$ 6,676,938

† All data except SNAP from the U.S. Census Bureau, American Community Survey 2010-2014 5 Year Estimates

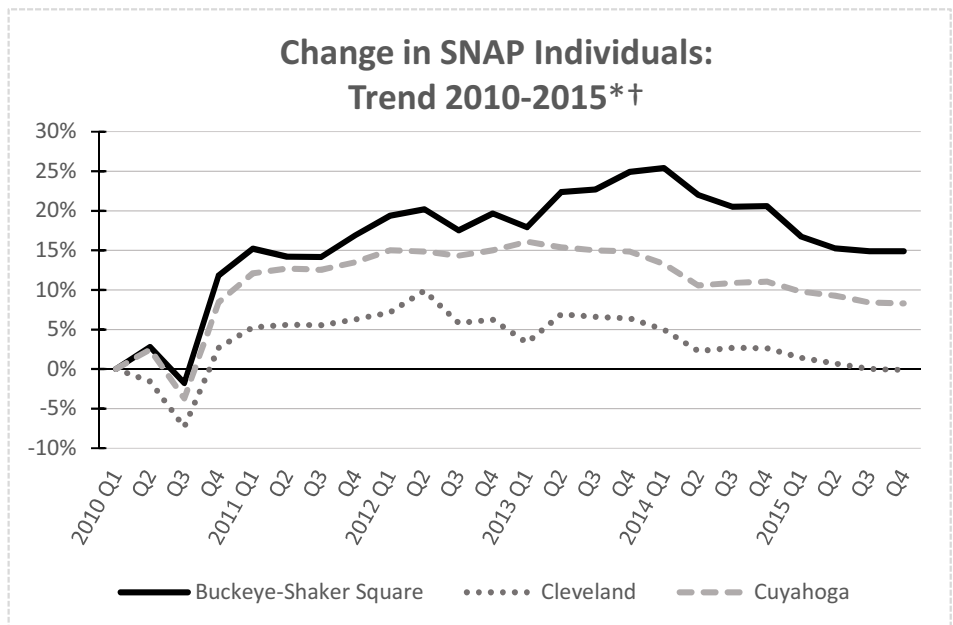
RATIO OF INCOME TO POVERTY LEVEL†		Buckeye-Shaker Square	Cleveland	Cuyahoga	Ohio
Population for whom poverty status is determined:					
Population Below Poverty Level		11,847	381,531	1,241,330	11,243,508
Percent		3.26%	35.9%	18.5%	15.9%
Population Below 200% of Poverty Level		6,869	233,518	461,140	3,859,814
Percent		58.0%	61.2%	37.1%	34.3%

VEHICLE ACCESS†	Buckeye-Shaker Square	Cleveland	Cuyahoga	Ohio
Households w/o Vehicles	2,008	42,169	73,370	384,271
Percent	31.9%	25.3%	13.7%	8.4%
Total Vehicles Available	5,711	191,124	793,926	8,105,659
Vehicles Per Person	0.48	0.49	0.63	0.70



SNAP STATISTICS, 2015 4th Quarter*†	Buckeye-Shaker Square	Cleveland	Cuyahoga
Total assistance groups, number	2,570	81,724	140,368
Child-only assistance groups, number	19	931	1,996
Total individuals, number	4,175	152,476	261,717
% Total individuals	39.1%	42.2%	21.2%
Individuals aged <5, number	444	18,874	30,646
Individuals aged 5-17, number	952	40,152	69,533
Individuals aged 18-64, number	2,389	82,545	141,140
Individuals aged 65+, number	390	10,905	20,398

SNAP INDIVIDUALS, TREND 2010-2015*†	Buckeye-Shaker Square	%
2010 Q1	3,634	30.7%
2010 Q4	4,064	34.3%
2011 Q1	4,187	35.3%
2011 Q4	4,249	35.8%
2012 Q1	4,338	36.6%
2012 Q4	4,348	36.7%
2013 Q1	4,286	36.2%
2013 Q4	4,540	38.3%
2014 Q1	4,557	38.4%
2014 Q4	4,382	37.0%
2015 Q1	4,243	35.8%
2015 Q4	4,175	35.2%



†SNAP Data from NEOCANDO, Center on Urban Poverty and Community Development. All other data from the U.S. Census Bureau, American Community Survey, 2010-2014





\*SNAP (Supplemental Nutrition Assistance Program), formerly known as the food stamp program, is a federal program run by the U.S. Department of Agriculture that offers nutrition assistance to eligible low-income individuals and families.

# Community Food Resources: Buckeye-Shaker Square

## Major Grocery, By Type

-  Supermarket
-  Large Grocery
-  Other Large Market




## Food Production / Distribution Sites

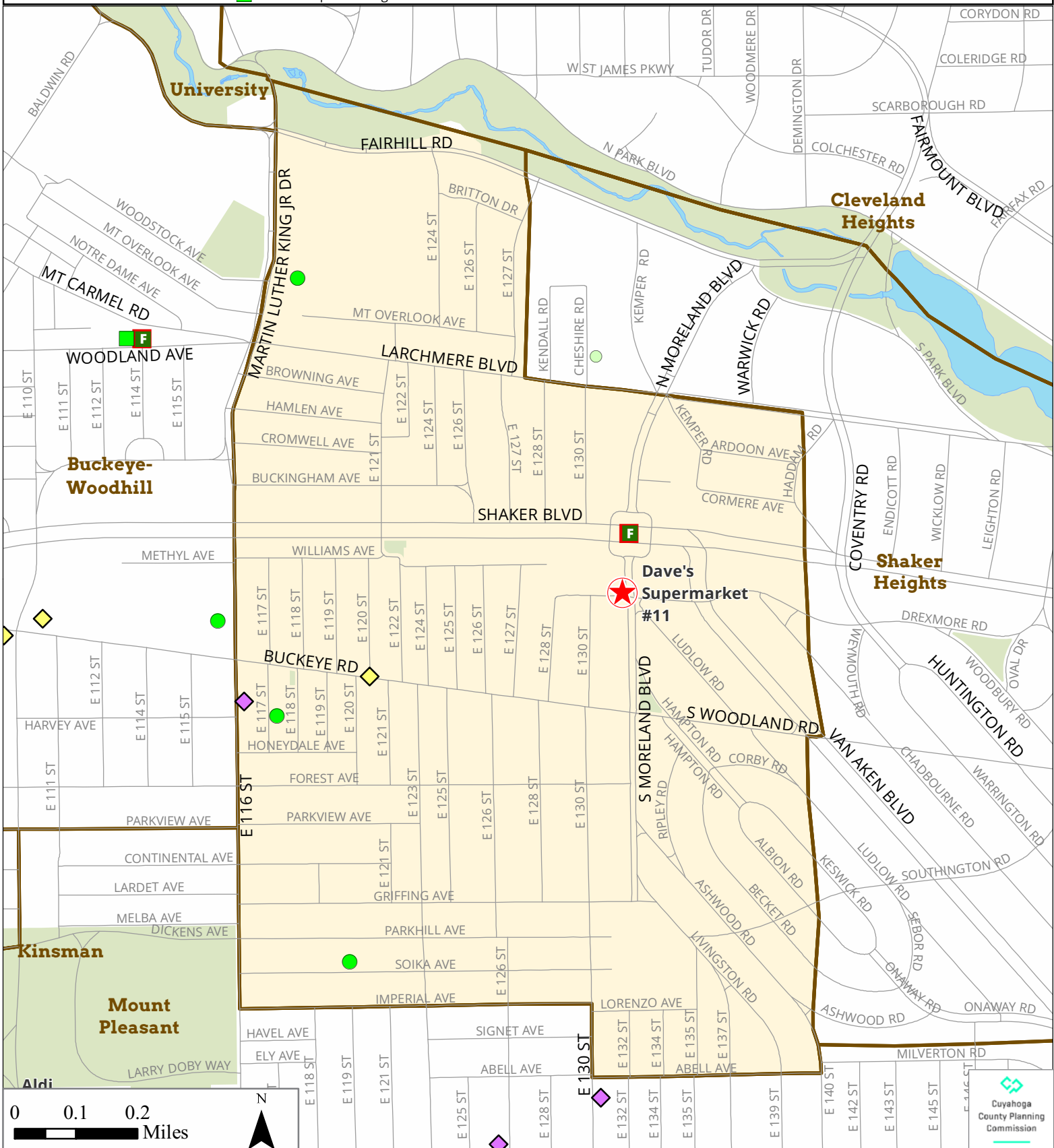
-  Cleveland Summer Sprout Garden
-  School Garden (Suburban)
-  Suburban Garden
-  Green Corps Learning Garden

## Farmers Markets by SNAP Acceptance

-  YES
-  NO

## Food Distribution and Assistance Resources

-  Food Pantry
-  Hot Meal
-  Stay Well Project Site (Hunger Network)



Community Food Resources		City / Neighborhood		Resource		Cleveland: Buckeye-Shaker Square	
Name	Address	Description					
<b>Agriculture</b>							
Summer Sprout	12005 Solka Ave.						
	3301 W 50th, 3167 W 52nd, 3021 W 51st, 3273/3140/3127/3136 W 48th						
	2909 E. 117th St.						
<b>Emergency Food</b>							
Hot Meal	2917 East 116th Street						
Pantry	12020 Buckeye Road						
<b>Farmers Market</b>							
SNAP							
Supermarket	13128 Shaker Square						
<b>School Lunch</b>							
Elementary School	11731 Mount Overlook Ave	Public School					
High School	11801 Buckeye Rd	Community School					
	12601 Shaker Blvd	Community School					
	12601 Shaker Blvd	Community School					
	12201 Larchmere Blvd	Community School					