

COMMUNITY PROFILE: Brooklyn

POPULATION†	Count
Total Population	11,047
Households	4,851
Avg Household Size	2.28

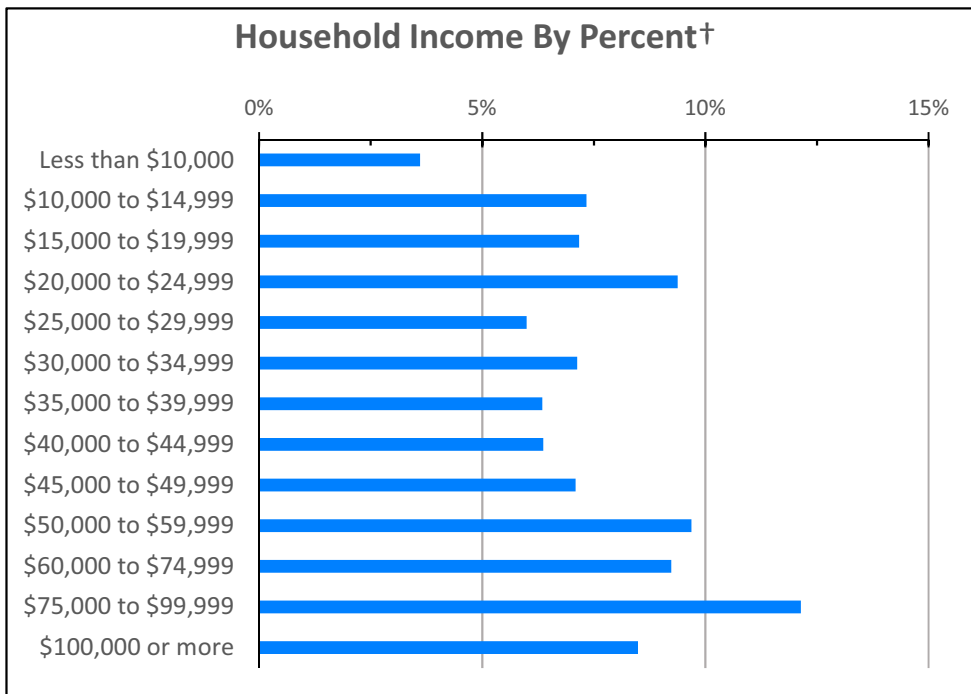
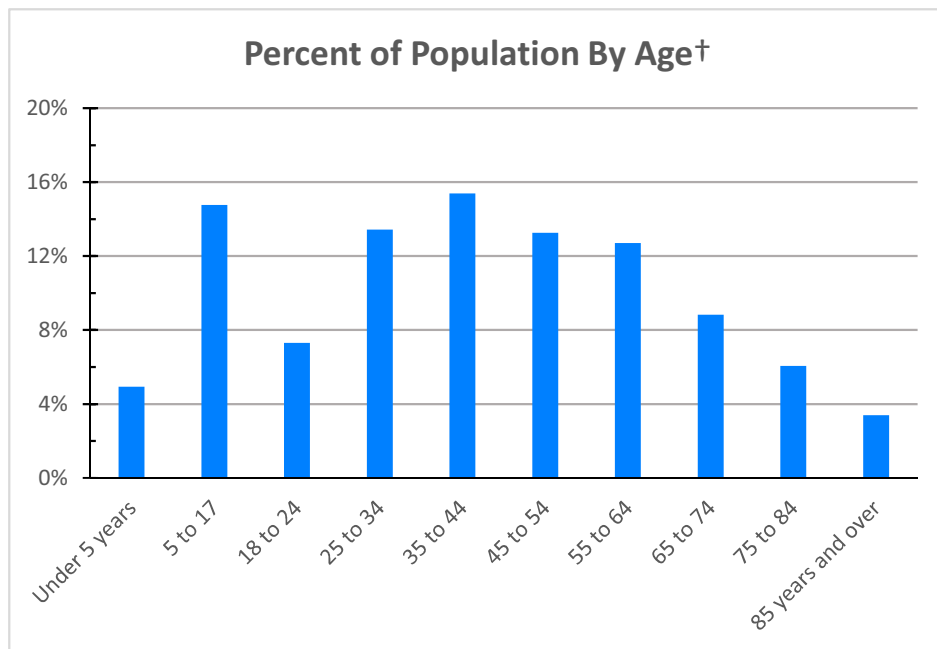
RACE / ETHNICITY†	Count	%
African-American	569	5.2%
Total Minority	2,396	21.7%

HOUSING TENURE†	Count	%
Owner	2,845	58.6%
Renter	2,006	41.4%

SEX†	%
Pct Male	50.7%
Pct Female	49.3%

HOUSEHOLD INCOME†	Total Households
Less than \$10,000	175
\$10,000 to \$14,999	356
\$15,000 to \$19,999	348
\$20,000 to \$24,999	455
\$25,000 to \$29,999	291
\$30,000 to \$34,999	346
\$35,000 to \$39,999	308
\$40,000 to \$44,999	309
\$45,000 to \$49,999	344
\$50,000 to \$59,999	470
\$60,000 to \$74,999	448
\$75,000 to \$99,999	589
\$100,000 or more	412

PERCENT UNEMPLOYMENT†	7.5%
------------------------------	-------------

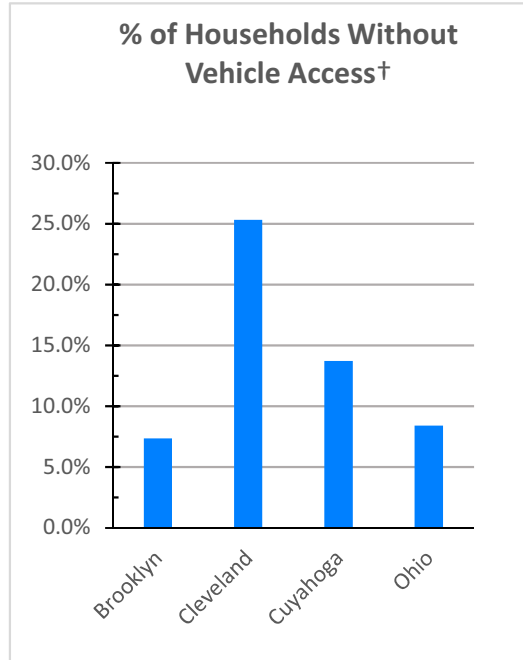


HOUSEHOLD INCOME†	Brooklyn	Cleveland	Cuyahoga	Ohio
Median Household Income	\$ 41,959	\$ 26,179	\$ 44,203	\$ 48,849
Aggregate Income	\$ 249,676,000	\$ 6,525,565,600	\$ 34,420,250,500	\$ 299,293,760,100
Per Capita Income	\$ 22,601	\$ 16,642	\$ 27,156	\$ 25,890
Income Per Square Mile	\$ 58,105,130	\$ 83,984,113	\$ 75,286,534	\$ 6,676,938

† All data except SNAP from the U.S. Census Bureau, American Community Survey 2010-2014 5 Year Estimates

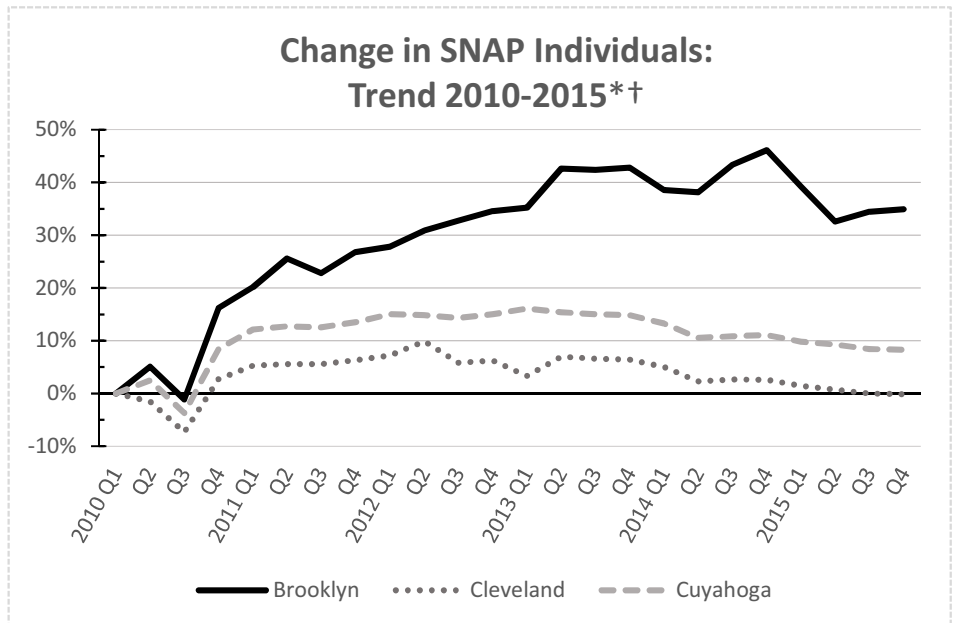
RATIO OF INCOME TO POVERTY LEVEL†		Brooklyn	Cleveland	Cuyahoga	Ohio
Population for whom poverty status is determined:		11,023	381,531	1,241,330	11,243,508
Population Below Poverty Level		1,545	136,860	230,111	1,790,564
Percent		14.0%	35.9%	18.5%	15.9%
Population Below 200% of Poverty Level		4,114	233,518	461,140	3,859,814
Percent		37.3%	61.2%	37.1%	34.3%

VEHICLE ACCESS†	Brooklyn	Cleveland	Cuyahoga	Ohio
Households w/o Vehicles	356	42,169	73,370	384,271
Percent	7.3%	25.3%	13.7%	8.4%
Total Vehicles Available	7,739	191,124	793,926	8,105,659
Vehicles Per Person	0.70	0.49	0.63	0.70



SNAP STATISTICS, 2015 4th Quarter* †	Brooklyn	Cleveland	Cuyahoga
Total assistance groups, number	878	81,724	140,368
Child-only assistance groups, number	5	931	1,996
Total individuals, number	1,662	152,476	261,717
% Total individuals	15.1%	42.2%	21.2%
Individuals aged <5, number	183	18,874	30,646
Individuals aged 5-17, number	411	40,152	69,533
Individuals aged 18-64, number	922	82,545	141,140
Individuals aged 65+, number	146	10,905	20,398

SNAP INDIVIDUALS, TREND 2010-2015* †	Brooklyn	%
2010 Q1	1,232	11.2%
2010 Q4	1,431	13.0%
2011 Q1	1,480	13.4%
2011 Q4	1,562	14.1%
2012 Q1	1,575	14.3%
2012 Q4	1,658	15.0%
2013 Q1	1,666	15.1%
2013 Q4	1,759	15.9%
2014 Q1	1,707	15.5%
2014 Q4	1,800	16.3%
2015 Q1	1,715	15.5%
2015 Q4	1,662	15.0%



†SNAP Data from NEOCANDO, Center on Urban Poverty and Community Development. All other data from the U.S. Census Bureau, American Community Survey, 2010-2014





*SNAP (Supplemental Nutrition Assistance Program), formerly known as the food stamp program, is a federal program run by the U.S. Department of Agriculture that offers nutrition assistance to eligible low-income individuals and families.

Community Food Resources: Brooklyn

Major Grocery, By Type

-  Supermarket
-  Large Grocery
-  Other Large Market




Food Production / Distribution Sites

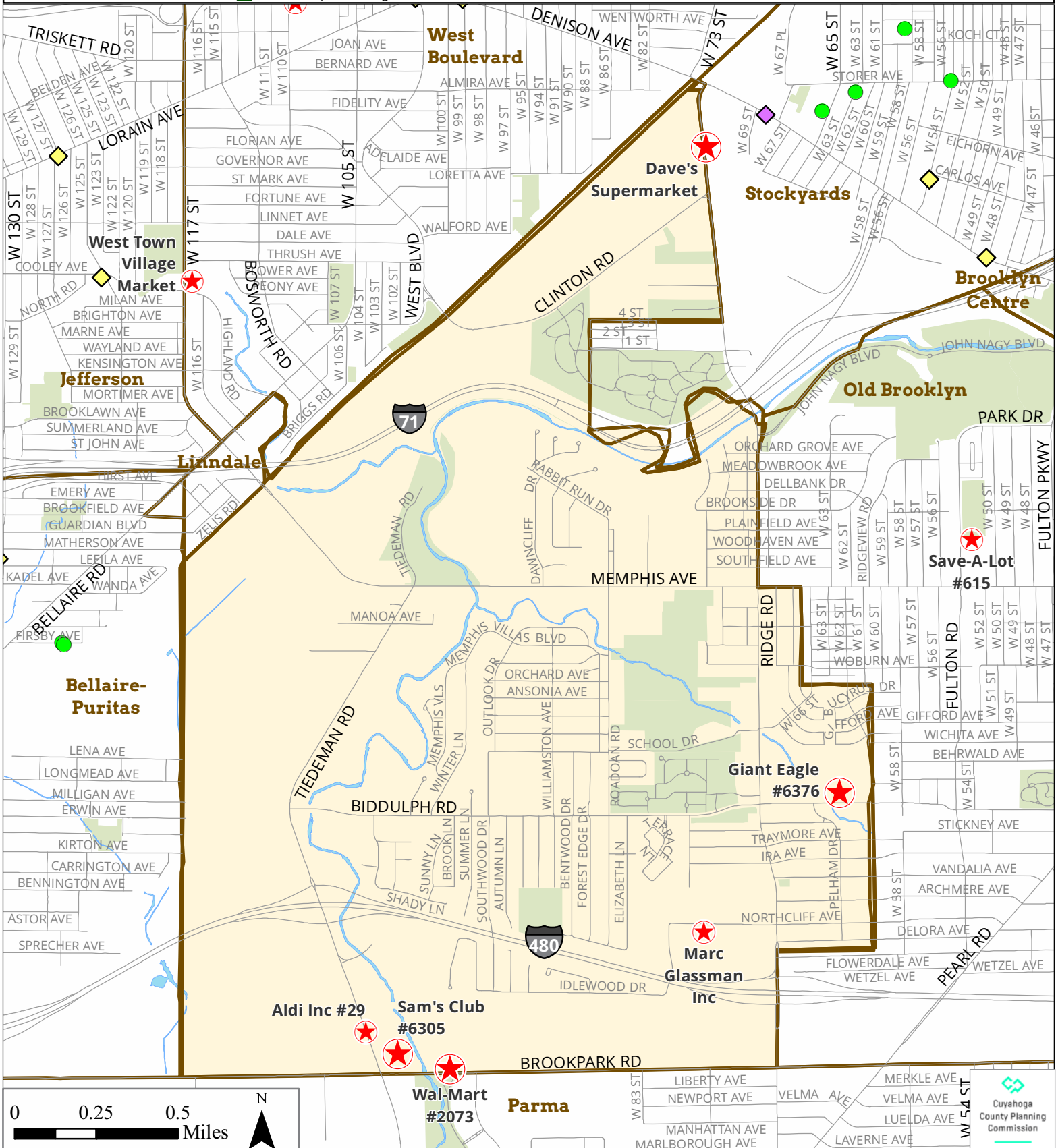
-  Cleveland Summer Sprout Garden
-  School Garden (Suburban)
-  Suburban Garden
-  Green Corps Learning Garden

Farmers Markets by SNAP Acceptance

-  YES
-  NO

Food Distribution and Assistance Resources

-  Food Pantry
-  Hot Meal
-  Stay Well Project Site (Hunger Network)



Community Food Resources				
City / Neighborhood	Resource	Name	Address	Description
Brooklyn				
	Grocery			
	Large Grocery	Aldi Inc #29	5170 TIEDEMAN RD	
		Marc Glassman Inc	7359 NORTHLIFF AVE	
	Supermarket	Giant Eagle #6376	6300 BIDDULPH RD	
		Sam's Club #6305	10250 BROOKPARK RD	
		Wal-Mart #2073	10000 BROOKPARK RD	
	School Lunch			
	Elementary School	Brooklyn Elementary School	9200 Biddulph Rd	Public School
		St. Thomas More	4180 N Amber Dr	Nonpublic School
	High School	Brooklyn High School	9200 Biddulph Rd	Public School
	Middle School	Brooklyn Intermediate School	9200 Biddulph Rd	Public School