

# COMMUNITY PROFILE: Broadview Heights

POPULATION†	Count
Total Population	19,309
Households	7,572
Avg Household Size	2.55

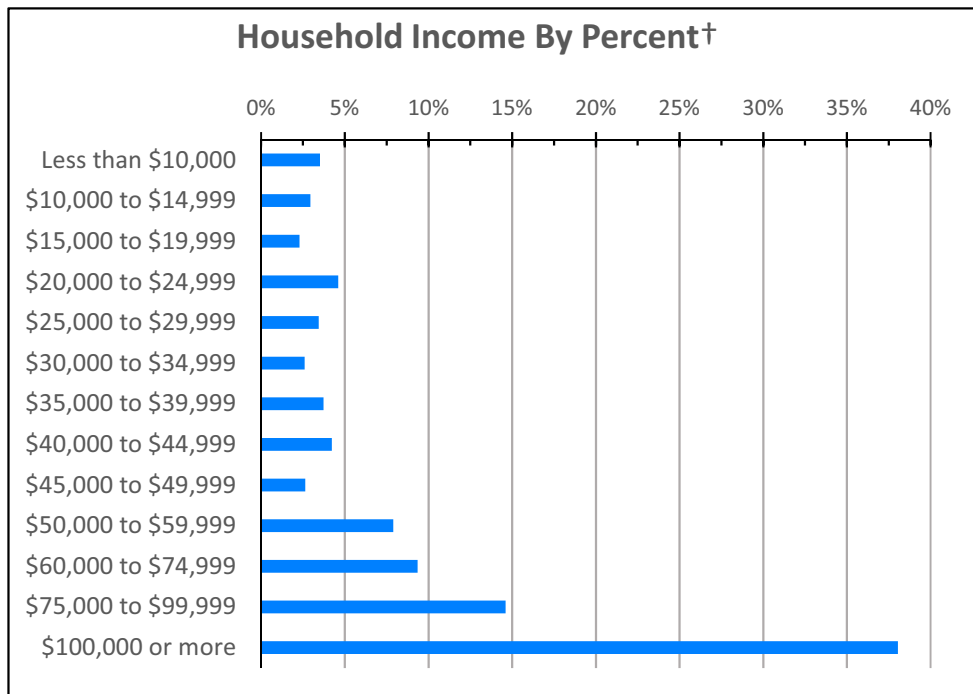
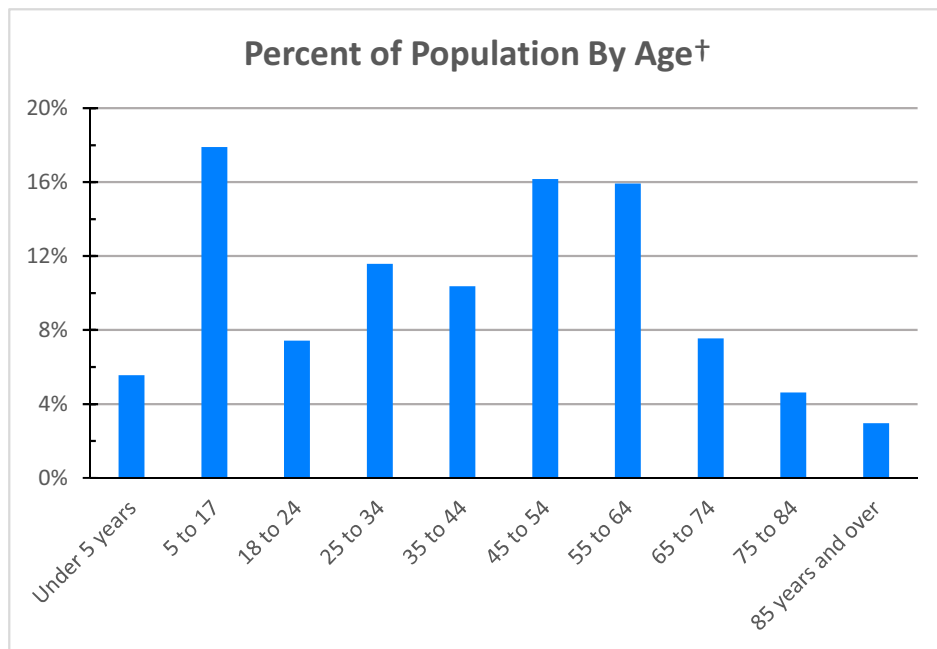
RACE / ETHNICITY†	Count	%
African-American	660	3.4%
Total Minority	2,826	14.6%

HOUSING TENURE†	Count	%
Owner	6,257	82.6%
Renter	1,315	17.4%

SEX†	%
Pct Male	47.3%
Pct Female	52.7%

HOUSEHOLD INCOME†	Total Households
Less than \$10,000	267
\$10,000 to \$14,999	223
\$15,000 to \$19,999	175
\$20,000 to \$24,999	349
\$25,000 to \$29,999	261
\$30,000 to \$34,999	197
\$35,000 to \$39,999	283
\$40,000 to \$44,999	320
\$45,000 to \$49,999	200
\$50,000 to \$59,999	599
\$60,000 to \$74,999	709
\$75,000 to \$99,999	1,107
\$100,000 or more	2,882

<b>PERCENT UNEMPLOYMENT†</b>	<b>5.6%</b>
------------------------------	-------------

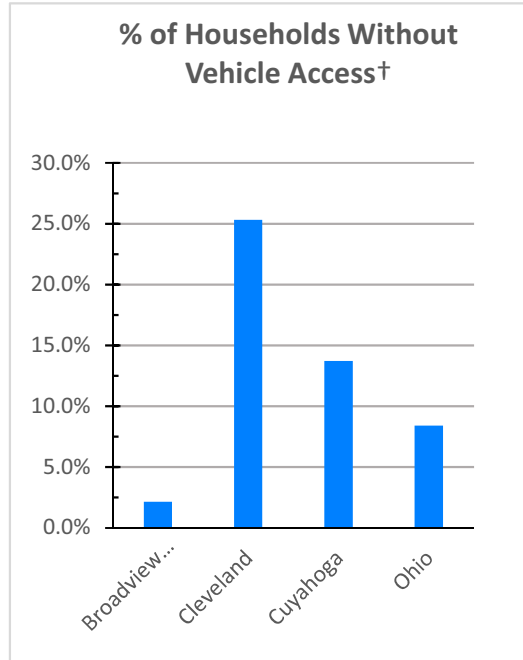


HOUSEHOLD INCOME†	Broadview Heights	Cleveland	Cuyahoga	Ohio
Median Household Income	\$ 79,213	\$ 26,179	\$ 44,203	\$ 48,849
Aggregate Income	\$ 763,581,300	\$ 6,525,565,600	\$ 34,420,250,500	\$ 299,293,760,100
Per Capita Income	\$ 39,545	\$ 16,642	\$ 27,156	\$ 25,890
Income Per Square Mile	\$ 58,430,863	\$ 83,984,113	\$ 75,286,534	\$ 6,676,938

† All data except SNAP from the U.S. Census Bureau, American Community Survey 2010-2014 5 Year Estimates

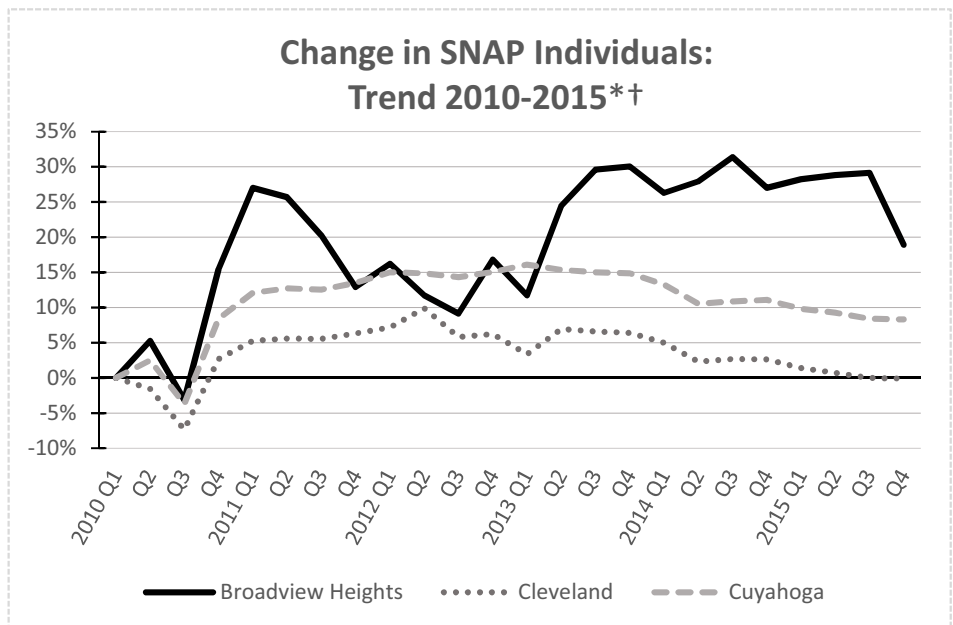
<b>RATIO OF INCOME TO POVERTY LEVEL†</b>	<b>Broadview Heights</b>	<b>Cleveland</b>	<b>Cuyahoga</b>	<b>Ohio</b>
Population for whom poverty status is determined:	19,145	381,531	1,241,330	11,243,508
Population Below Poverty Level	1,048	136,860	230,111	1,790,564
Percent	5.5%	35.9%	18.5%	15.9%
Population Below 200% of Poverty Level	2,777	233,518	461,140	3,859,814
Percent	14.5%	61.2%	37.1%	34.3%

<b>VEHICLE ACCESS†</b>	<b>Broadview Heights</b>	<b>Cleveland</b>	<b>Cuyahoga</b>	<b>Ohio</b>
Households w/o Vehicles	161	42,169	73,370	384,271
Percent	<b>2.1%</b>	<b>25.3%</b>	<b>13.7%</b>	<b>8.4%</b>
Total Vehicles Available	14,963	191,124	793,926	8,105,659
Vehicles Per Person	0.77	0.49	0.63	0.70



<b>SNAP STATISTICS, 2015 4th Quarter* †</b>	<b>Broadview Heights</b>	<b>Cleveland</b>	<b>Cuyahoga</b>
Total assistance groups, number	398	81,724	140,368
Child-only assistance groups, number	7	931	1,996
Total individuals, number	792	152,476	261,717
% Total individuals	3.7%	42.2%	21.2%
Individuals aged <5, number	80	18,874	30,646
Individuals aged 5-17, number	225	40,152	69,533
Individuals aged 18-64, number	404	82,545	141,140
Individuals aged 65+, number	83	10,905	20,398

<b>SNAP INDIVIDUALS, TREND 2010-2015* †</b>	<b>Broadview Heights</b>	<b>%</b>
2010 Q1	666	3.4%
2010 Q4	769	4.0%
2011 Q1	846	4.4%
2011 Q4	752	3.9%
2012 Q1	774	4.0%
2012 Q4	778	4.0%
2013 Q1	744	3.9%
2013 Q4	866	4.5%
2014 Q1	841	4.4%
2014 Q4	846	4.4%
2015 Q1	854	4.4%
2015 Q4	792	4.1%






†SNAP Data from NEOCANDO, Center on Urban Poverty and Community Development. All other data from the U.S. Census Bureau, American Community Survey, 2010-2014





\*SNAP (Supplemental Nutrition Assistance Program), formerly known as the food stamp program, is a federal program run by the U.S. Department of Agriculture that offers nutrition assistance to eligible low-income individuals and families.

# Community Food Resources: Broadview Heights

## Major Grocery, By Type

-  Supermarket
-  Large Grocery
-  Other Large Market




## Food Production / Distribution Sites

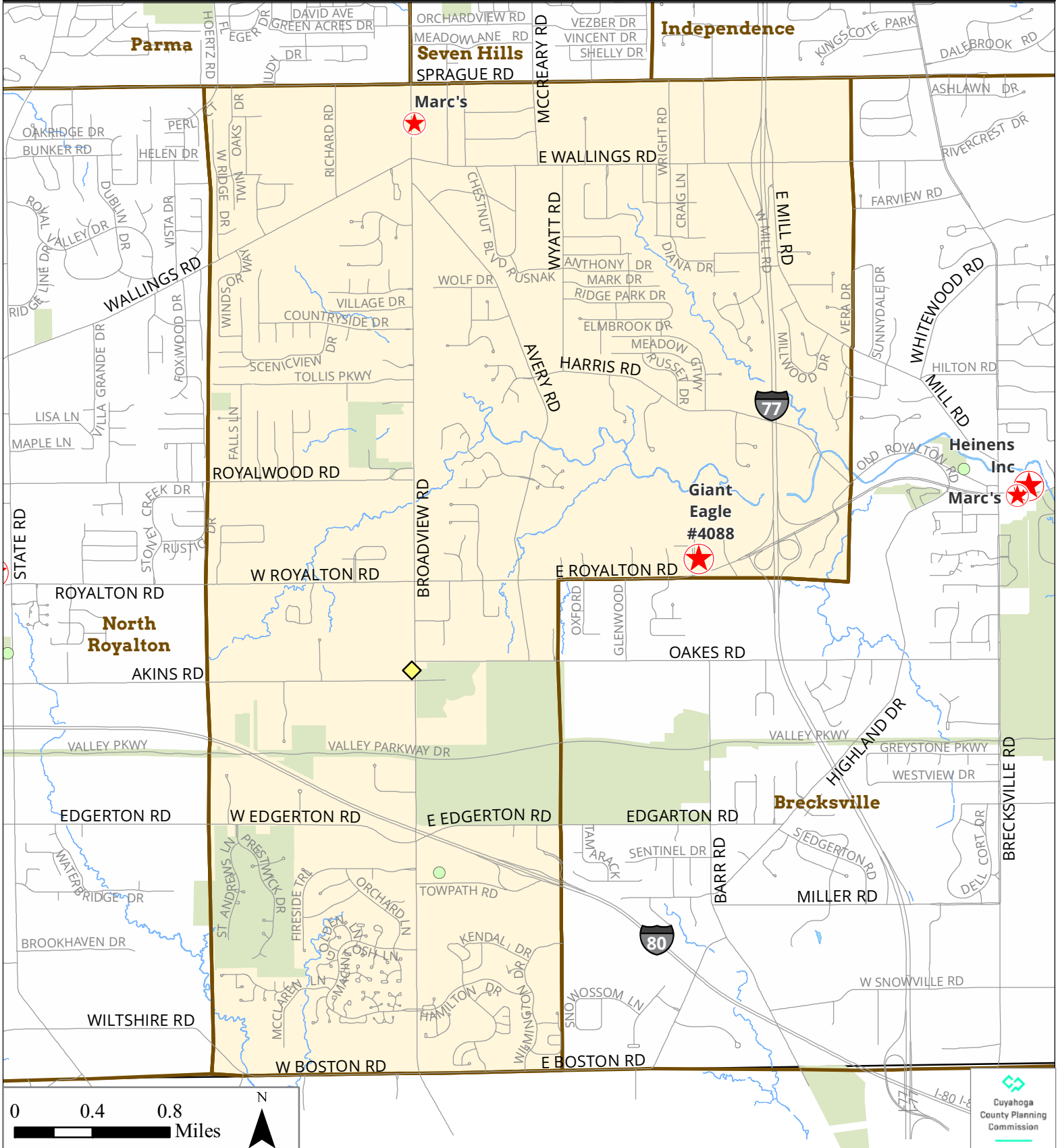
-  Cleveland Summer Sprout Garden
-  School Garden (Suburban)
-  Suburban Garden
-  Green Corps Learning Garden

## Farmers Markets by SNAP Acceptance

-  YES
-  NO

## Food Distribution and Assistance Resources

-  Food Pantry
-  Stay Well Project Site (Hunger Network)
-  Hot Meal



Community Food Resources		City / Neighborhood		Resource		Name		Address		Description	
<b>Broadview Heights</b>											
<b>Agriculture</b>											
Suburban				Greene Acres Community Garden				3800 Towpath Rd			
<b>Emergency Food</b>											
Pantry				South Hills Lend-A-Hand				9543 Broadview Road			
<b>Grocery</b>											
Large Grocery				Marc's				8003 BROADVIEW RD			
Supermarket				Giant Eagle #4088				4343 ROYAL TON RD			
<b>School Lunch</b>											
Elementary School				Assumption				9183 Broadview Rd			Nonpublic School
				Lawrence School				1551 E Wallings Rd			Nonpublic School
High School				Brecksville-Broadview Heights High School				6380 Mill Rd			Public School
Middle School				Brecksville-Broadview Heights Middle School				6376 Mill Rd			Public School