





# FY17 North Lima Plans (Ohio, Pennsylvania, Northern WV)

## Oral Rabies Vaccination (ORV) Distribution Areas

-  RABORAL V-RG @ 150 baits/km<sup>2</sup>
-  ONRAB @ 150 baits/km<sup>2</sup>
-  ONRAB @ 75 baits/km<sup>2</sup>



Coordinate System: North America Albers Equal Conic,  
Central Meridian -89.0  
Datum: NAD 1983  
Data Sources: USDA/APHIS/Wildlife Services

Service Layer Credits: Sources: Esri, HERE,  
DeLorme, Intermap, increment P Corp., GEBCO,  
USGS, FAO, NPS, NRCAN, GeoBase, IGN,  
Kadaster NL, Ordnance Survey, Esri Japan, METI,  
Esri China (Hong Kong), swisstopo, MapmyIndia, ©  
OpenStreetMap contributors, and the GIS User  
Community

