

COMMUNITY PROFILE: Warrensville Heights

POPULATION†	Count
Total Population	13,387
Households	6,097
Avg Household Size	2.20

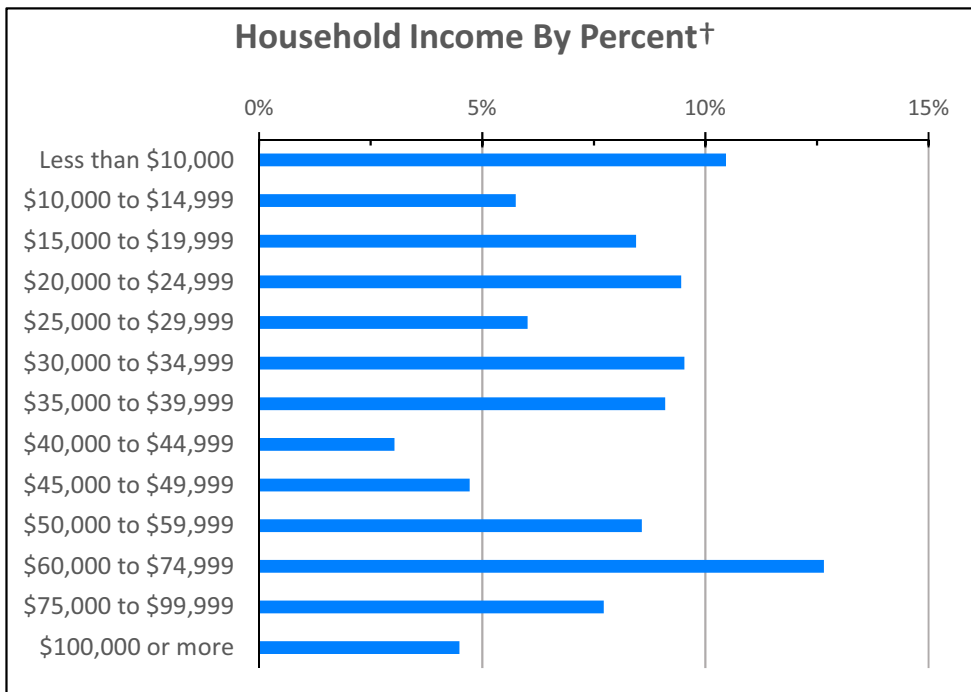
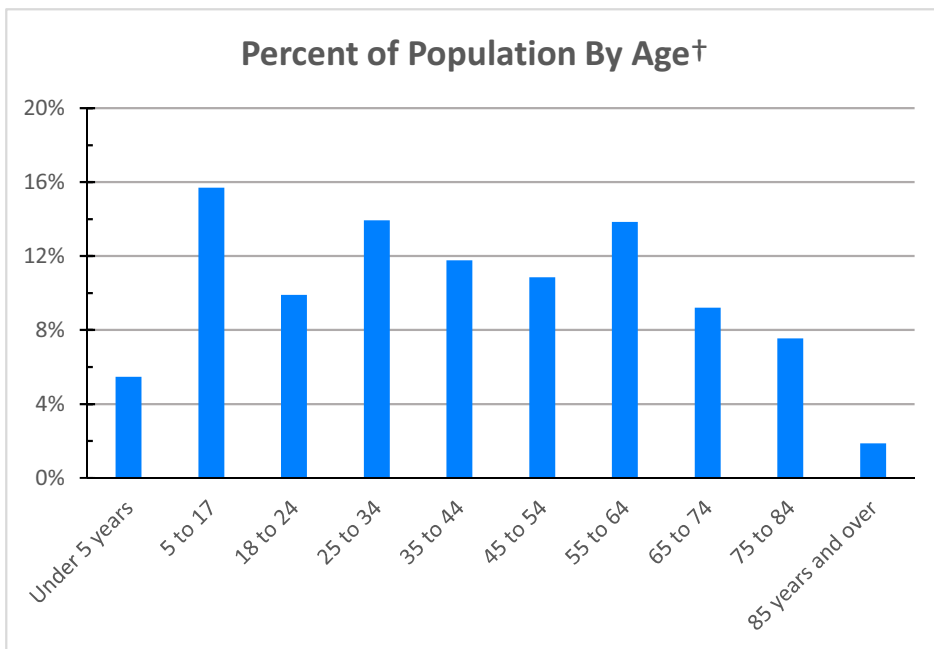
RACE / ETHNICITY†	Count	%
African-American	12,535	93.6%
Total Minority	12,756	95.3%

HOUSING TENURE†	Count	%
Owner	2,696	44.2%
Renter	3,401	55.8%

SEX†	%
Pct Male	43.7%
Pct Female	56.3%

HOUSEHOLD INCOME†	Total Households
Less than \$10,000	638
\$10,000 to \$14,999	351
\$15,000 to \$19,999	515
\$20,000 to \$24,999	577
\$25,000 to \$29,999	367
\$30,000 to \$34,999	581
\$35,000 to \$39,999	555
\$40,000 to \$44,999	185
\$45,000 to \$49,999	288
\$50,000 to \$59,999	523
\$60,000 to \$74,999	772
\$75,000 to \$99,999	471
\$100,000 or more	274

PERCENT UNEMPLOYMENT† 12.3%

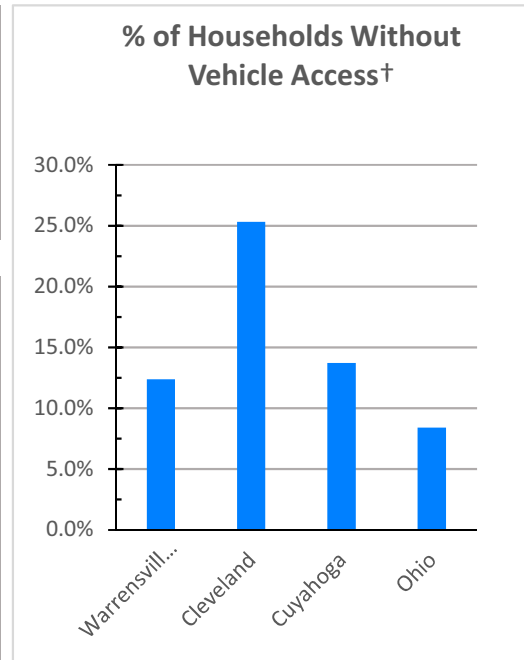


HOUSEHOLD INCOME†	Warrensville Heights	Cleveland	Cuyahoga	Ohio
Median Household Income	\$ 35,143	\$ 26,179	\$ 44,203	\$ 48,849
Aggregate Income	\$ 259,207,100	\$ 6,525,565,600	\$ 34,420,250,500	\$ 299,293,760,100
Per Capita Income	\$ 19,363	\$ 16,642	\$ 27,156	\$ 25,890
Income Per Square Mile	\$ 62,665,705	\$ 83,984,113	\$ 75,286,534	\$ 6,676,938

† All data except SNAP from the U.S. Census Bureau, American Community Survey 2010-2014 5 Year Estimates

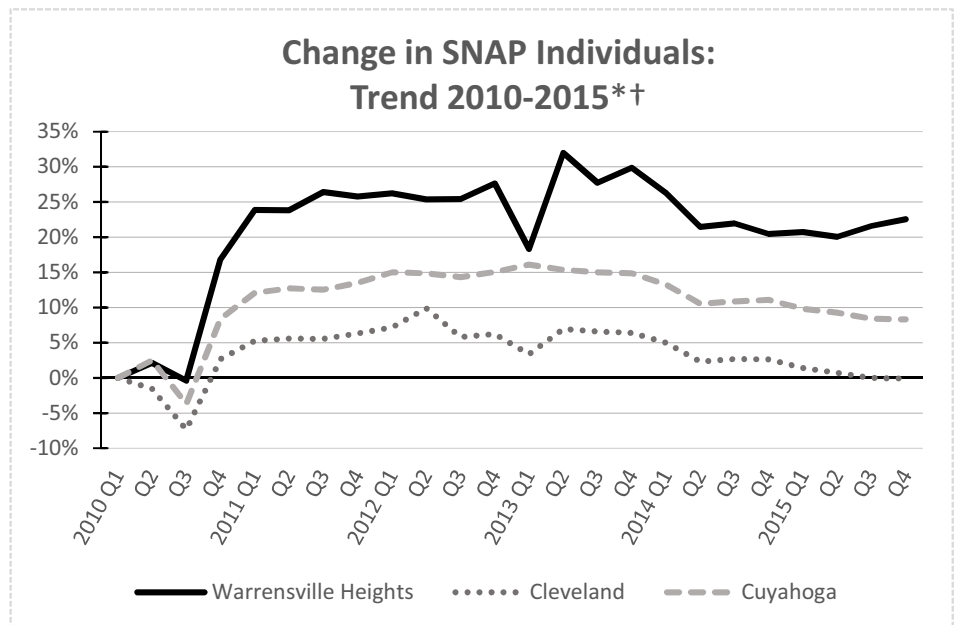
RATIO OF INCOME TO POVERTY LEVEL†	Warrensville Heights	Cleveland	Cuyahoga	Ohio
Population for whom poverty status is determined:	13,263	381,531	1,241,330	11,243,508
Population Below Poverty Level	2,495	136,860	230,111	1,790,564
Percent	18.8%	35.9%	18.5%	15.9%
Population Below 200% of Poverty Level	6,308	233,518	461,140	3,859,814
Percent	47.6%	61.2%	37.1%	34.3%

VEHICLE ACCESS†	Warrensville Heights	Cleveland	Cuyahoga	Ohio
Households w/o Vehicles	754	42,169	73,370	384,271
Percent	12.4%	25.3%	13.7%	8.4%
Total Vehicles Available	7,776	191,124	793,926	8,105,659
Vehicles Per Person	0.58	0.49	0.63	0.70



SNAP STATISTICS, 2015 4th Quarter*†	Warrensville Heights	Cleveland	Cuyahoga
Total assistance groups, number	1,984	81,724	140,368
Child-only assistance groups, number	31	931	1,996
Total individuals, number	4,063	152,476	261,717
% Total individuals	30.6%	42.2%	21.2%
Individuals aged <5, number	648	18,874	30,646
Individuals aged 5-17, number	1,206	40,152	69,533
Individuals aged 18-64, number	2,004	82,545	141,140
Individuals aged 65+, number	205	10,905	20,398

SNAP INDIVIDUALS, TREND 2010-2015*†	Warrensville Heights	%
2010 Q1	3,316	24.8%
2010 Q4	3,876	29.0%
2011 Q1	4,108	30.7%
2011 Q4	4,171	31.2%
2012 Q1	4,186	31.3%
2012 Q4	4,232	31.6%
2013 Q1	3,924	29.3%
2013 Q4	4,306	32.2%
2014 Q1	4,187	31.3%
2014 Q4	3,995	29.8%
2015 Q1	4,003	29.9%
2015 Q4	4,063	30.4%






†SNAP Data from NEOCANDO, Center on Urban Poverty and Community Development. All other data from the U.S. Census Bureau, American Community Survey, 2010-2014





*SNAP (Supplemental Nutrition Assistance Program), formerly known as the food stamp program, is a federal program run by the U.S. Department of Agriculture that offers nutrition assistance to eligible low-income individuals and families.

Community Food Resources: Warrensville Heights

Major Grocery, By Type

-  Supermarket
-  Large Grocery
-  Other Large Market


Food Production / Distribution Sites

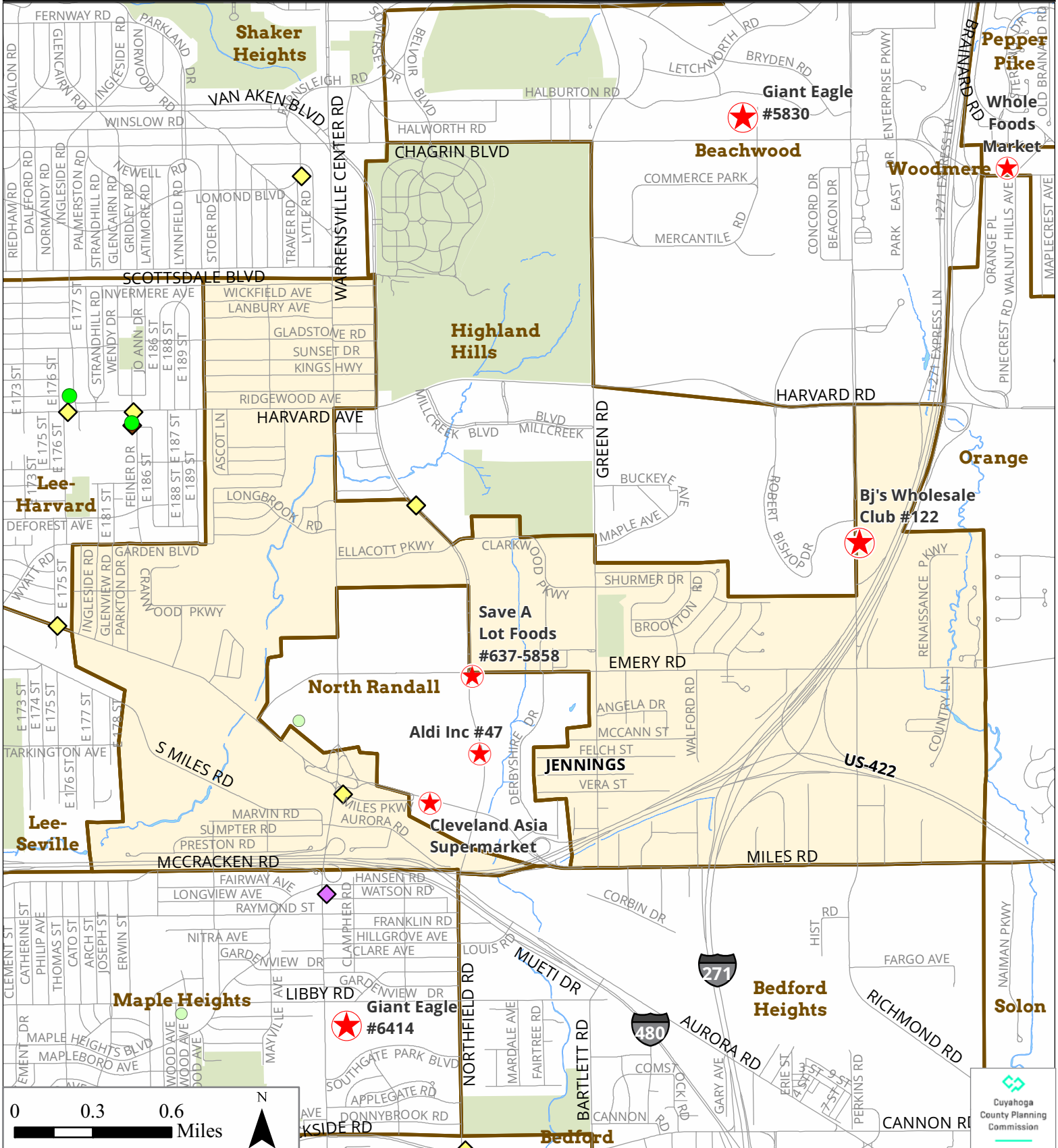
-  Cleveland Summer Sprout Garden
-  School Garden (Suburban)
-  Suburban Garden
-  Green Corps Learning Garden

Farmers Markets by SNAP Acceptance

-  YES
-  NO

Food Distribution and Assistance Resources

-  Food Pantry
-  Hot Meal
-  Stay Well Project Site (Hunger Network)



Community Food Resources		City / Neighborhood		Resource		Name		Address		Description	
Warrensville Heights											
Emergency Food											
Pantry		Body of Christ Assembly				20900 Miles Parkway					
Grocery											
Supermarket		Bj's Wholesale Club #122				4365 RICHMOND RD					
		Heinen's Inc.				20601 AURORA RD					
School Lunch											
Elementary School		John Dewey Preschool				23401 Emery Rd				Public School	
		STEAM Academy of Warrensville Heights				4700 Richmond Rd Ste 3000				Community School	
		The Haley School				4901 Galaxy Pkwy Ste A				Community School	
High School		Warrensville Heights High School				4270 Northfield Rd				Public School	
Middle School		T2 Honors Academy				18450 S Miles Rd				Community School	
		Warrensville Heights Middle School				4285 Warrensville Center Rd				Public School	

Community Food Resources				
City / Neighborhood	Resource	Name	Address	Description
Warrensville	School Lunch			
	Elementary School	Eastwood Elementary School	4050 Eastwood Ln	Public School
		John Dewey Elementary School	23401 Emery Rd	Public School