

# COMMUNITY PROFILE: Strongsville

POPULATION†	Count
Total Population	44,649
Households	17,403
Avg Household Size	2.57

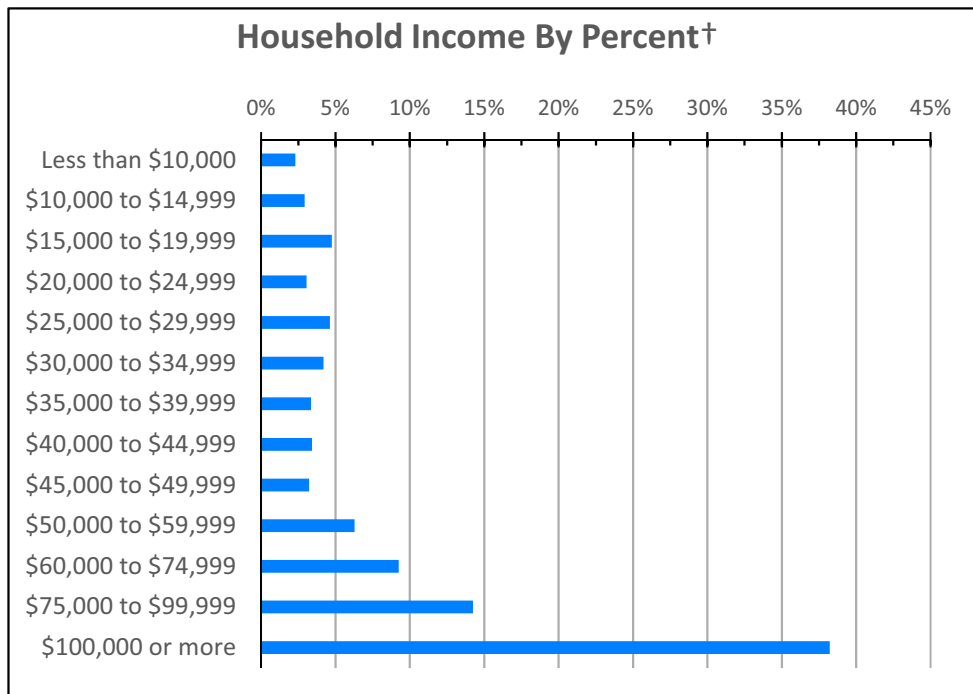
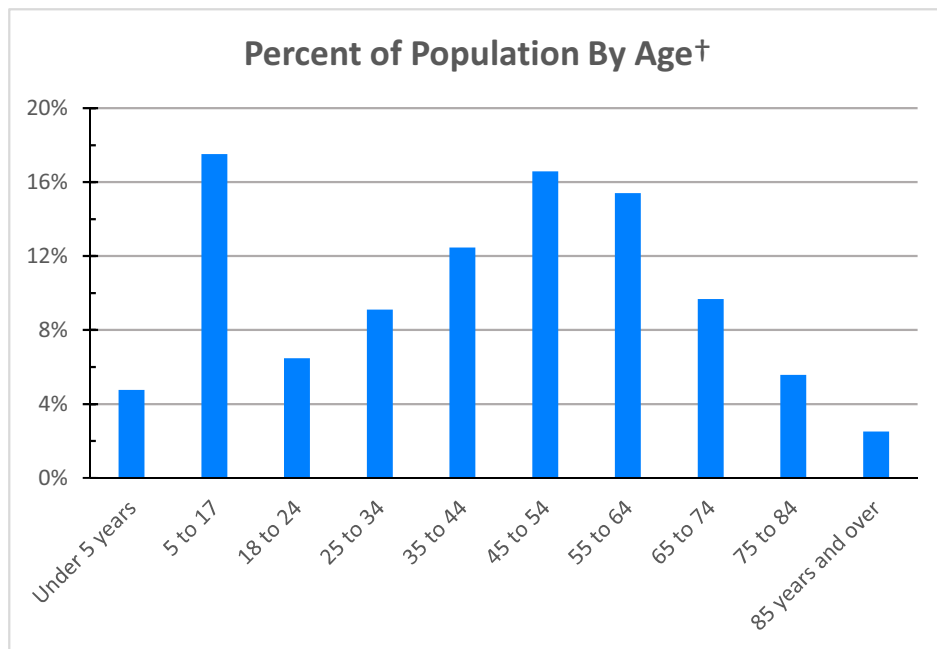
RACE / ETHNICITY†	Count	%
African-American	1,516	3.4%
Total Minority	5,252	11.8%

HOUSING TENURE†	Count	%
Owner	14,035	80.6%
Renter	3,368	19.4%

SEX†	%
Pct Male	48.5%
Pct Female	51.5%

HOUSEHOLD INCOME†	Total Households
Less than \$10,000	402
\$10,000 to \$14,999	512
\$15,000 to \$19,999	828
\$20,000 to \$24,999	533
\$25,000 to \$29,999	807
\$30,000 to \$34,999	732
\$35,000 to \$39,999	586
\$40,000 to \$44,999	598
\$45,000 to \$49,999	563
\$50,000 to \$59,999	1,096
\$60,000 to \$74,999	1,610
\$75,000 to \$99,999	2,481
\$100,000 or more	6,655

<b>PERCENT UNEMPLOYMENT†</b>	<b>6.4%</b>
------------------------------	-------------

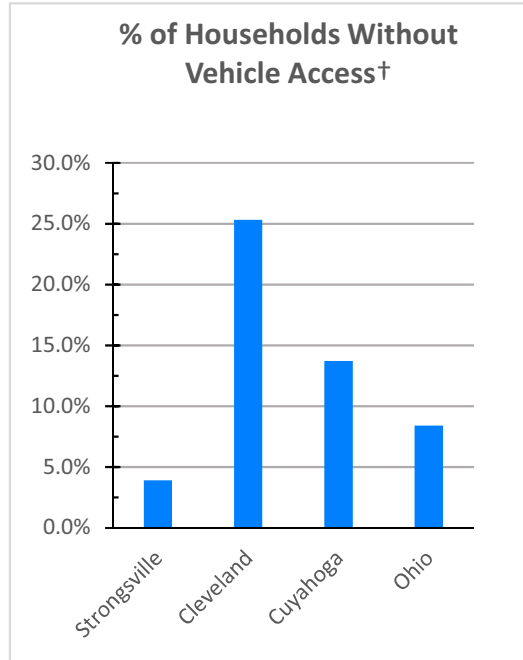


HOUSEHOLD INCOME†	Strongsville	Cleveland	Cuyahoga	Ohio
Median Household Income	\$ 77,849	\$ 26,179	\$ 44,203	\$ 48,849
Aggregate Income	\$ 1,668,406,800	\$ 6,525,565,600	\$ 34,420,250,500	\$ 299,293,760,100
Per Capita Income	\$ 37,367	\$ 16,642	\$ 27,156	\$ 25,890
Income Per Square Mile	\$ 67,735,798	\$ 83,984,113	\$ 75,286,534	\$ 6,676,938

† All data except SNAP from the U.S. Census Bureau, American Community Survey 2010-2014 5 Year Estimates

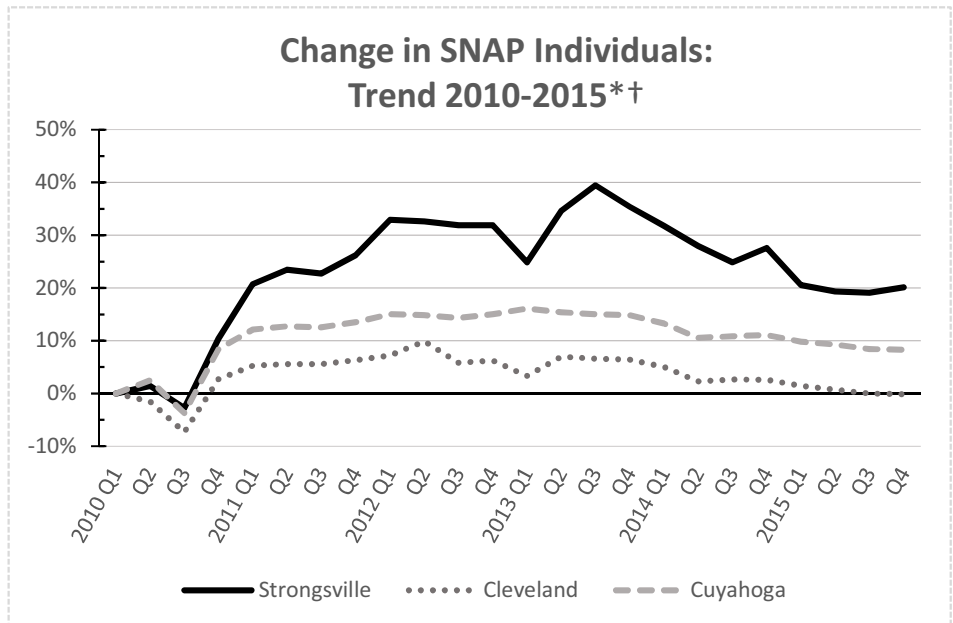
<b>RATIO OF INCOME TO POVERTY LEVEL†</b>	<b>Strongsville</b>	<b>Cleveland</b>	<b>Cuyahoga</b>	<b>Ohio</b>
Population for whom poverty status is determined:	44,261	381,531	1,241,330	11,243,508
Population Below Poverty Level	2,097	136,860	230,111	1,790,564
Percent	4.7%	35.9%	18.5%	15.9%
Population Below 200% of Poverty Level	6,721	233,518	461,140	3,859,814
Percent	15.2%	61.2%	37.1%	34.3%

<b>VEHICLE ACCESS†</b>	<b>Strongsville</b>	<b>Cleveland</b>	<b>Cuyahoga</b>	<b>Ohio</b>
Households w/o Vehicles	678	42,169	73,370	384,271
Percent	<b>3.9%</b>	<b>25.3%</b>	<b>13.7%</b>	<b>8.4%</b>
Total Vehicles Available	33,717	191,124	793,926	8,105,659
Vehicles Per Person	0.76	0.49	0.63	0.70



<b>SNAP STATISTICS, 2015 4th Quarter* †</b>	<b>Strongsville</b>	<b>Cleveland</b>	<b>Cuyahoga</b>
Total assistance groups, number	924	81,724	140,368
Child-only assistance groups, number	13	931	1,996
Total individuals, number	1,869	152,476	261,717
% Total individuals	4.1%	42.2%	21.2%
Individuals aged <5, number	208	18,874	30,646
Individuals aged 5-17, number	477	40,152	69,533
Individuals aged 18-64, number	970	82,545	141,140
Individuals aged 65+, number	214	10,905	20,398

<b>SNAP INDIVIDUALS, TREND 2010-2015* †</b>	<b>Strongsville</b>	<b>%</b>
2010 Q1	1,556	3.5%
2010 Q4	1,718	3.8%
2011 Q1	1,879	4.2%
2011 Q4	1,963	4.4%
2012 Q1	2,068	4.6%
2012 Q4	2,052	4.6%
2013 Q1	1,943	4.4%
2013 Q4	2,107	4.7%
2014 Q1	2,050	4.6%
2014 Q4	1,985	4.4%
2015 Q1	1,876	4.2%
2015 Q4	1,869	4.2%






†SNAP Data from NEOCANDO, Center on Urban Poverty and Community Development. All other data from the U.S. Census Bureau, American Community Survey, 2010-2014





\*SNAP (Supplemental Nutrition Assistance Program), formerly known as the food stamp program, is a federal program run by the U.S. Department of Agriculture that offers nutrition assistance to eligible low-income individuals and families.

# Community Food Resources: Strongsville

## Major Grocery, By Type

-  Supermarket
-  Large Grocery
-  Other Large Market




## Food Production / Distribution Sites


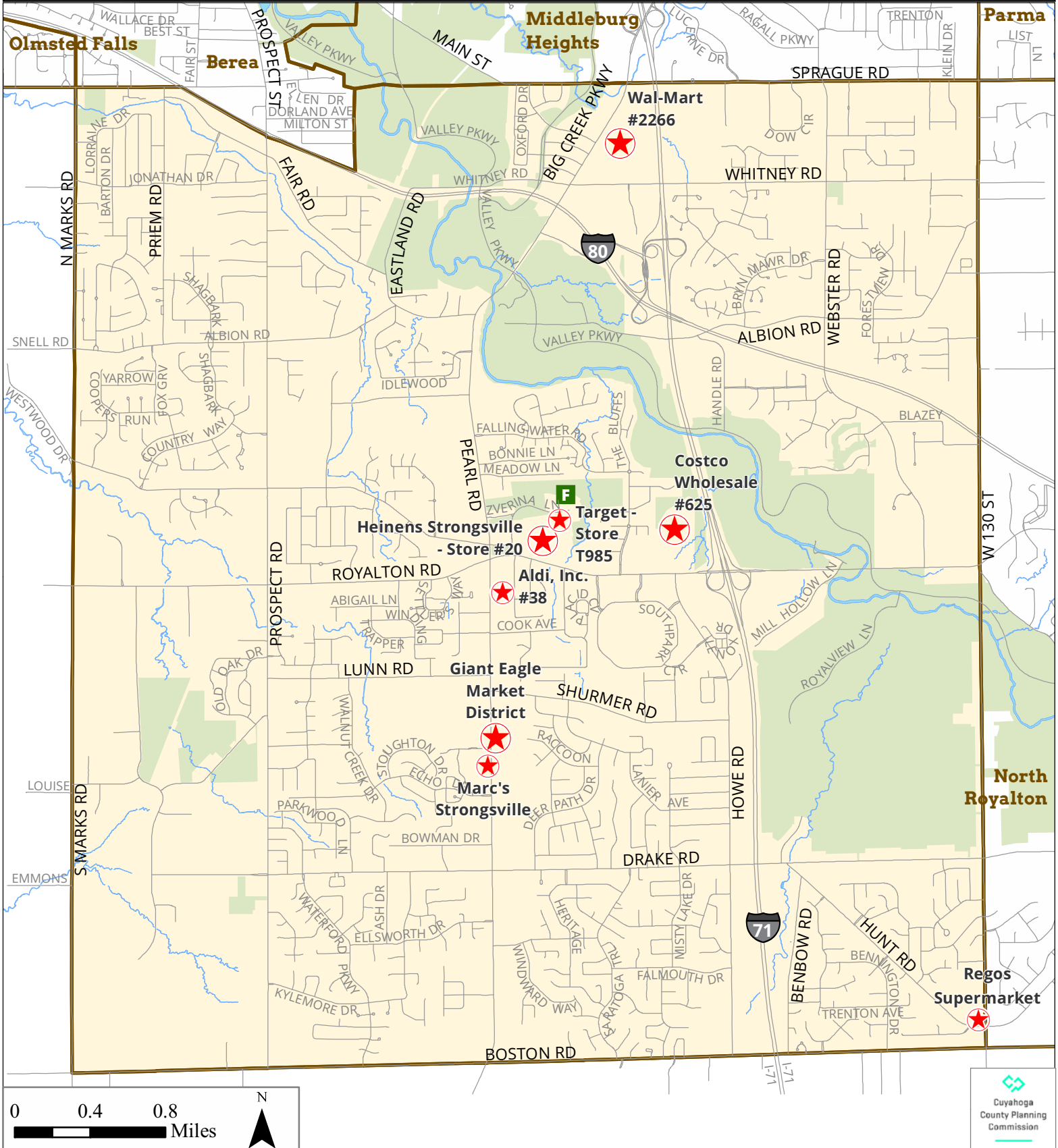
-  Cleveland Summer Sprout Garden
-  School Garden (Suburban)
-  Suburban Garden
-  Green Corps Learning Garden

## Farmers Markets by SNAP Acceptance

-  YES
-  NO

## Food Distribution and Assistance Resources

-  Food Pantry
-  Hot Meal
-  Stay Well Project Site (Hunger Network)



**Community Food Resources**  
 City / Neighborhood Resource  
**Strongsville**

Name	Address	Description
<b>Farmers Market</b>		
(blank)		
<b>Grocery</b>		
Strongsville Farmers Market		
Aldi, Inc. #138	14267 PEARL RD	
Marc's Strongsville	16224 PEARL RD	
Regos Supermarket	19600 W. 130 ST	
Target - Store 1985	18200 ROYALTON RD	
Cosco Wholesale #625	16690 ROYALTON RD	
Giant Eagle Market District	15919 PEARL RD	
Heihens Strongsville - Store #20	18300 ROYALTON RD	
Wal-Mart #2266	8585 PEARL RD	
<b>School Lunch</b>		
Elementary School		
Chapman Elementary School	13883 Drake Rd	Public School
Creative Playrooms Strongsvill	16000 Foltz Industrial Pkwy	Nonpublic School
Kinmer Elementary School	19091 Waterford Pkwy	Public School
Le Chaperon Rouge-Strongsville	14780 Pearl Rd	Nonpublic School
Muraski Elementary School	20270 Royalton Rd	Public School
Sts Joseph & John Interparochi	12580 Pearl Rd	Nonpublic School
Surrarer Elementary School	9506 Priem Rd	Public School
Whitney Elementary School	13548 Whitney Rd	Public School
Strongsville High School	20025 Lunn Rd	Public School
Strongsville Middle School	13200 Pearl Rd	Public School
Ungraded	19543 Lunn Rd	Public School