

# COMMUNITY PROFILE: Shaker Heights

POPULATION†	Count
Total Population	28,071
Households	11,447
Avg Household Size	2.45

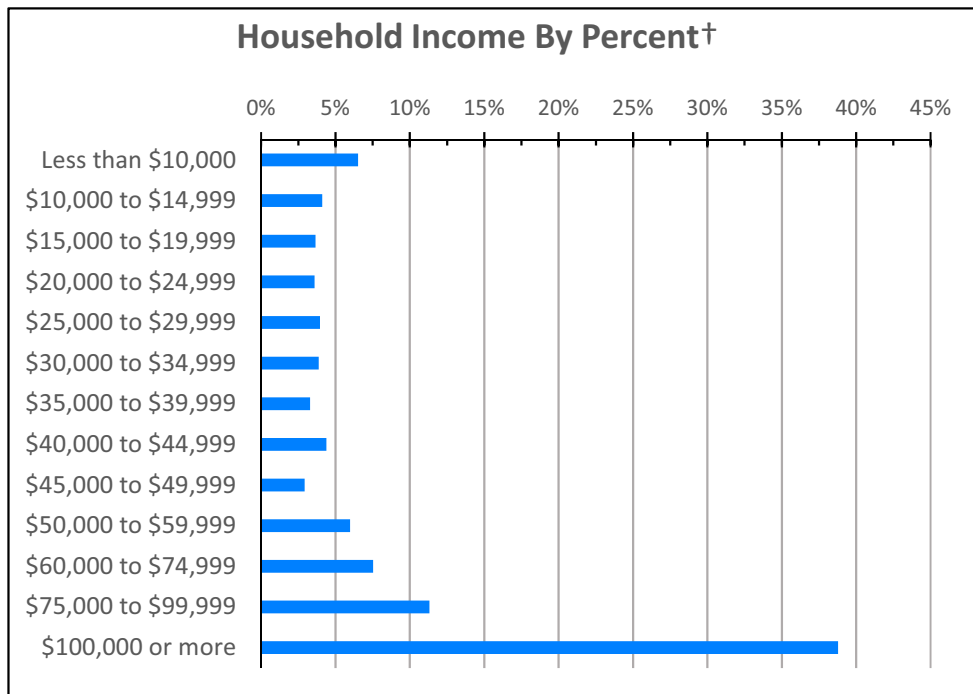
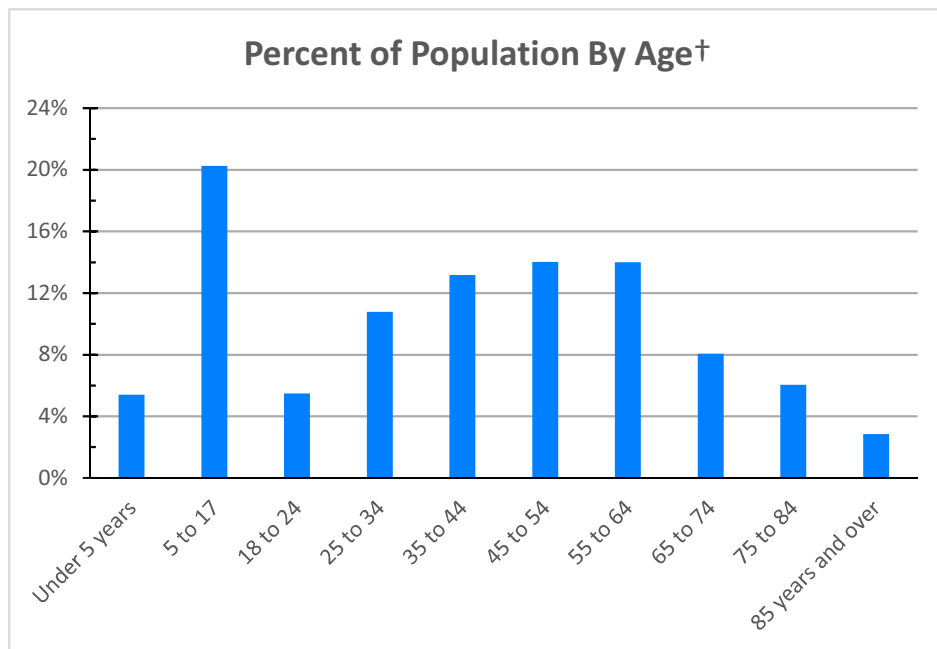
RACE / ETHNICITY†	Count	%
African-American	10,210	36.4%
Total Minority	13,067	46.5%

HOUSING TENURE†	Count	%
Owner	7,188	62.8%
Renter	4,259	37.2%

SEX†	%
Pct Male	45.0%
Pct Female	55.0%

HOUSEHOLD INCOME†	Total Households
Less than \$10,000	747
\$10,000 to \$14,999	471
\$15,000 to \$19,999	419
\$20,000 to \$24,999	411
\$25,000 to \$29,999	453
\$30,000 to \$34,999	444
\$35,000 to \$39,999	378
\$40,000 to \$44,999	503
\$45,000 to \$49,999	335
\$50,000 to \$59,999	686
\$60,000 to \$74,999	864
\$75,000 to \$99,999	1,295
\$100,000 or more	4,441

<b>PERCENT UNEMPLOYMENT†</b>	<b>5.4%</b>
------------------------------	-------------

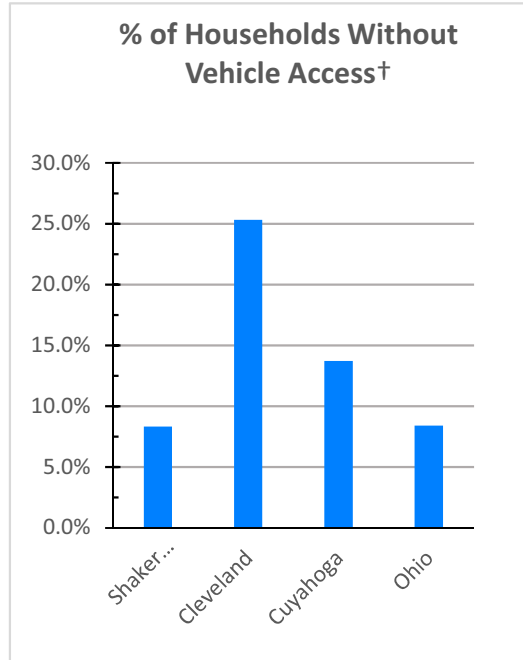


HOUSEHOLD INCOME†	Shaker Heights	Cleveland	Cuyahoga	Ohio
Median Household Income	\$ 75,177	\$ 26,179	\$ 44,203	\$ 48,849
Aggregate Income	\$ 1,383,233,500	\$ 6,525,565,600	\$ 34,420,250,500	\$ 299,293,760,100
Per Capita Income	\$ 49,276	\$ 16,642	\$ 27,156	\$ 25,890
Income Per Square Mile	\$ 218,720,120	\$ 83,984,113	\$ 75,286,534	\$ 6,676,938

† All data except SNAP from the U.S. Census Bureau, American Community Survey 2010-2014 5 Year Estimates

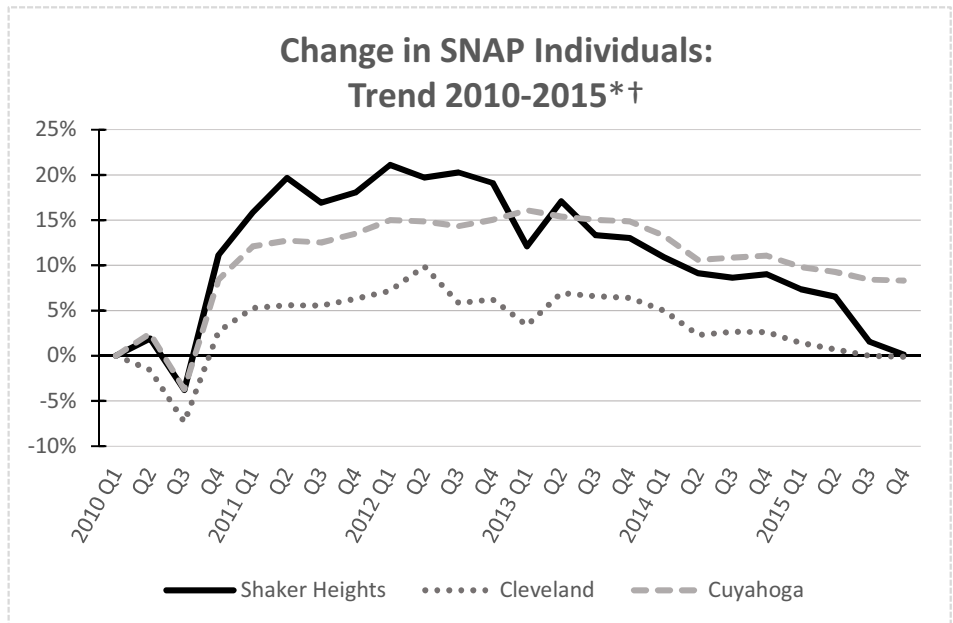
RATIO OF INCOME TO POVERTY LEVEL†		Shaker Heights	Cleveland	Cuyahoga	Ohio
Population for whom poverty status is determined:					
Population Below Poverty Level		27,921	381,531	1,241,330	11,243,508
Percent		8.7%	35.9%	18.5%	15.9%
Population Below 200% of Poverty Level		5,584	233,518	461,140	3,859,814
Percent		20.0%	61.2%	37.1%	34.3%

VEHICLE ACCESS†	Shaker Heights	Cleveland	Cuyahoga	Ohio
Households w/o Vehicles	951	42,169	73,370	384,271
Percent	8.3%	25.3%	13.7%	8.4%
Total Vehicles Available	17,902	191,124	793,926	8,105,659
Vehicles Per Person	0.64	0.49	0.63	0.70



SNAP STATISTICS, 2015 4th Quarter* †	Shaker Heights	Cleveland	Cuyahoga
Total assistance groups, number	1,409	81,724	140,368
Child-only assistance groups, number	20	931	1,996
Total individuals, number	2,596	152,476	261,717
% Total individuals	9.3%	42.2%	21.2%
Individuals aged <5, number	223	18,874	30,646
Individuals aged 5-17, number	771	40,152	69,533
Individuals aged 18-64, number	1,289	82,545	141,140
Individuals aged 65+, number	313	10,905	20,398

SNAP INDIVIDUALS, TREND 2010-2015* †	Shaker Heights	%
2010 Q1	2,592	9.2%
2010 Q4	2,881	10.3%
2011 Q1	3,003	10.7%
2011 Q4	3,060	10.9%
2012 Q1	3,139	11.2%
2012 Q4	3,087	11.0%
2013 Q1	2,906	10.4%
2013 Q4	2,929	10.4%
2014 Q1	2,874	10.2%
2014 Q4	2,826	10.1%
2015 Q1	2,783	9.9%
2015 Q4	2,596	9.2%



†SNAP Data from NEOCANDO, Center on Urban Poverty and Community Development. All other data from the U.S. Census Bureau, American Community Survey, 2010-2014





\*SNAP (Supplemental Nutrition Assistance Program), formerly known as the food stamp program, is a federal program run by the U.S. Department of Agriculture that offers nutrition assistance to eligible low-income individuals and families.

# Community Food Resources: Shaker Heights

## Major Grocery, By Type

-  Supermarket
-  Large Grocery
-  Other Large Market




## Food Production / Distribution Sites

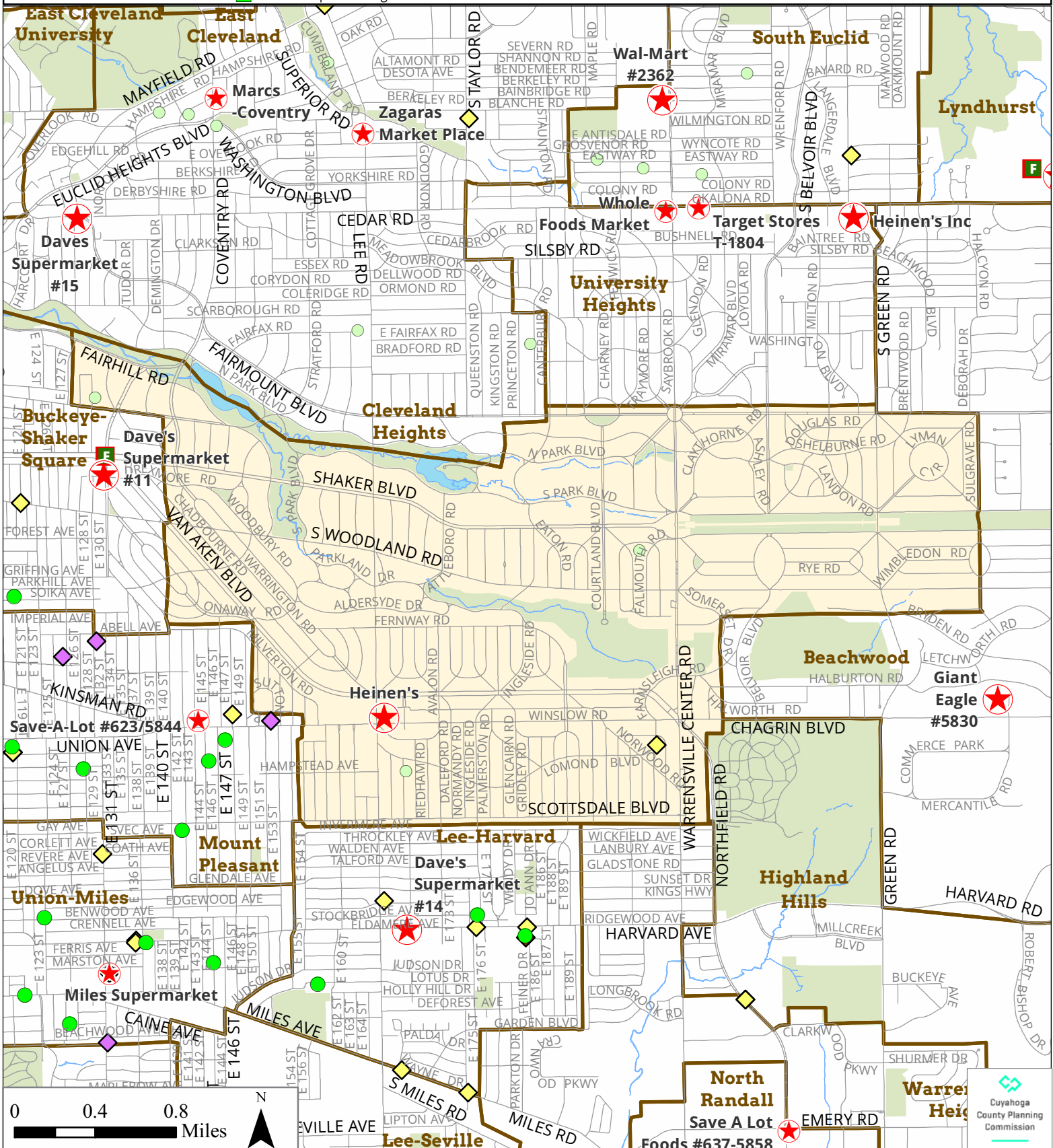
-  Cleveland Summer Sprout Garden
-  School Garden (Suburban)
-  Suburban Garden
-  Green Corps Learning Garden

## Farmers Markets by SNAP Acceptance

-  YES
-  NO

## Food Distribution and Assistance Resources

-  Food Pantry
-  Hot Meal
-  Stay Well Project Site (Hunger Network)



Community Food Resources		City / Neighborhood		Resource		Name		Address		Description	
<b>Agriculture</b>											
Suburban		Hanna Perkins Center Community Garden		19910 Malvern Rd							
		Larchmere Community Garden		2583 Cheshire Rd							
		Rolliston Community Garden		3623 Rolliston Rd							
<b>Emergency Food</b>											
Pantry		Shaker Heights Community Hunger Center		20120 Lomond Boulevard							
<b>School Lunch</b>											
Elementary School		Boulevard Elementary School		14900 Drexmore Rd						Public School	
		Fernway Elementary School		17420 Fernway Rd						Public School	
		Hanna Perkins		19910 Malvern Rd						Nonpublic School	
		Lomond Elementary School		17917 Lomond Blvd						Public School	
		Mercer Elementary School		23325 Wimbleton Rd						Public School	
		Onaway Elementary School		3115 Woodbury Rd						Public School	
		St Dominic		3455 Norwood Rd						Nonpublic School	
		The University School		20701 Brantley Rd						Nonpublic School	
		Woodbury Elementary School		15400 S Woodland Rd						Public School	
High School		Hathaway Brown		19600 N Park Blvd						Nonpublic School	
		Laurel School		1 Lyman Cir						Nonpublic School	
		Shaker Hts High School		15911 Aldersyde Dr						Public School	
Middle School		Shaker Hts Middle School		20600 Shaker Blvd						Public School	
Ungraded		Monarch School of Bellefairs JCB		22001 Fairmount Blvd						Nonpublic School	