

COMMUNITY PROFILE: Parma

POPULATION†	Count
Total Population	80,699
Households	33,400
Avg Household Size	2.42

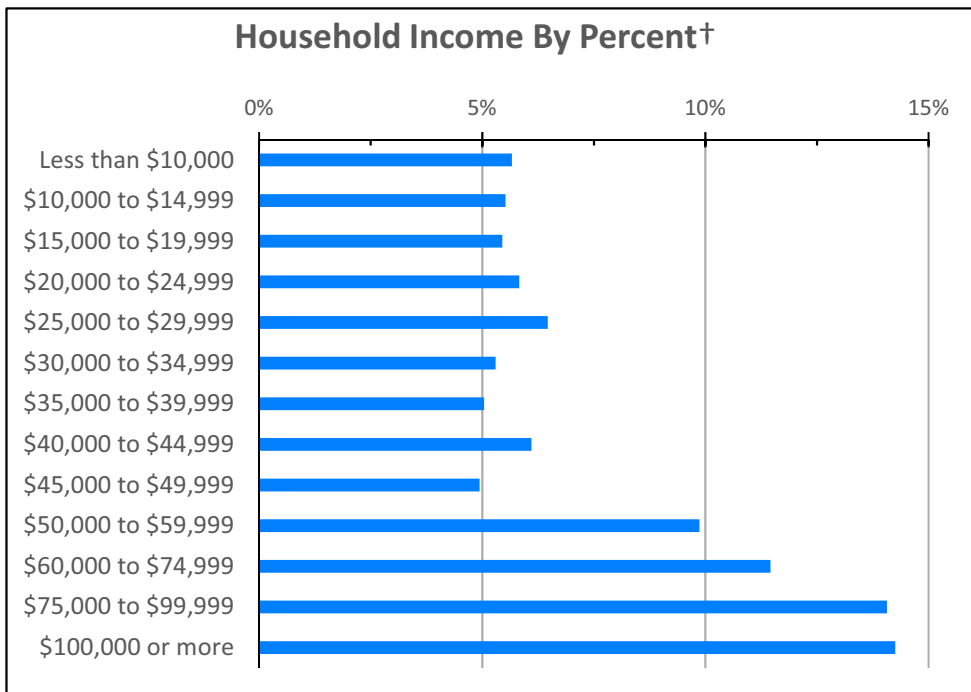
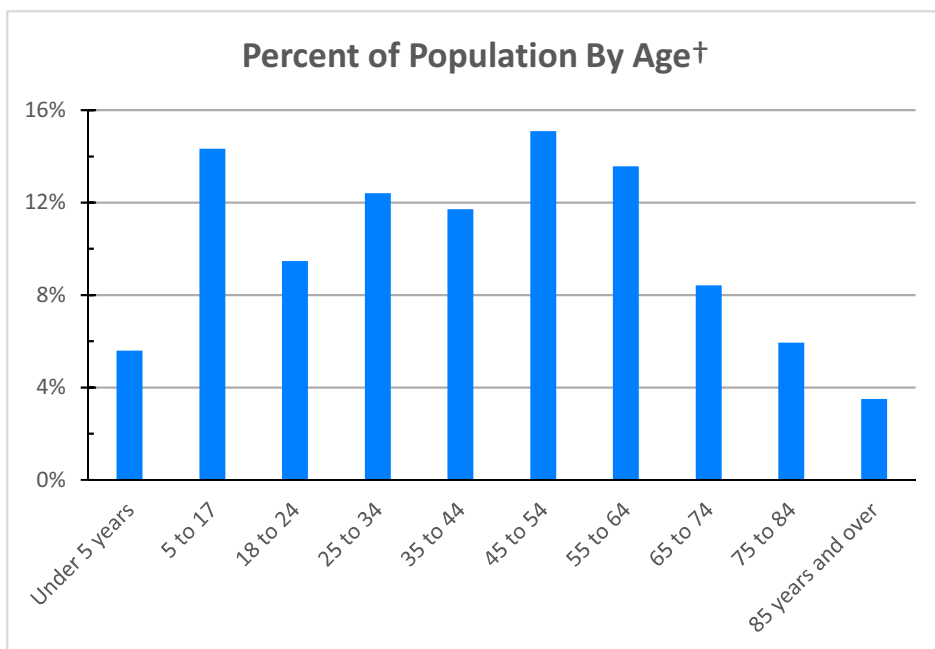
RACE / ETHNICITY†	Count	%
African-American	2,940	3.6%
Total Minority	9,009	11.2%

HOUSING TENURE†	Count	%
Owner	24,925	74.6%
Renter	8,475	25.4%

SEX†	%
Pct Male	48.9%
Pct Female	51.1%

HOUSEHOLD INCOME†	Total Households
Less than \$10,000	1,894
\$10,000 to \$14,999	1,844
\$15,000 to \$19,999	1,822
\$20,000 to \$24,999	1,949
\$25,000 to \$29,999	2,161
\$30,000 to \$34,999	1,771
\$35,000 to \$39,999	1,684
\$40,000 to \$44,999	2,040
\$45,000 to \$49,999	1,650
\$50,000 to \$59,999	3,296
\$60,000 to \$74,999	3,828
\$75,000 to \$99,999	4,699
\$100,000 or more	4,762

PERCENT UNEMPLOYMENT† 8.1%

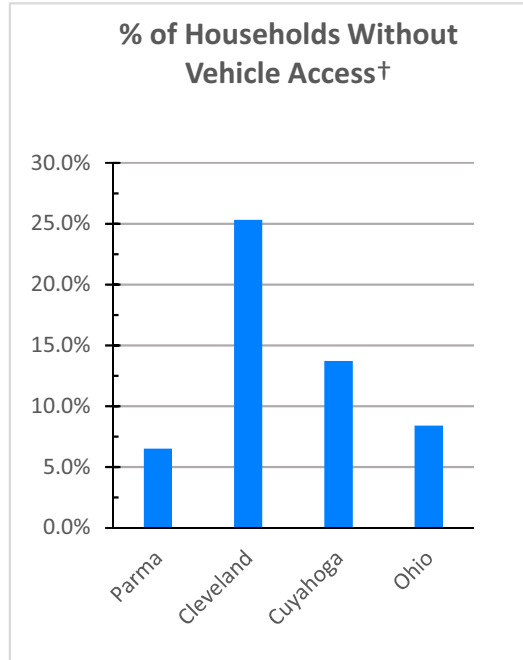


HOUSEHOLD INCOME†	Parma	Cleveland	Cuyahoga	Ohio
Median Household Income	\$ 49,568	\$ 26,179	\$ 44,203	\$ 48,849
Aggregate Income	\$ 1,950,370,100	\$ 6,525,565,600	\$ 34,420,250,500	\$ 299,293,760,100
Per Capita Income	\$ 24,168	\$ 16,642	\$ 27,156	\$ 25,890
Income Per Square Mile	\$ 97,169,942	\$ 83,984,113	\$ 75,286,534	\$ 6,676,938

† All data except SNAP from the U.S. Census Bureau, American Community Survey 2010-2014 5 Year Estimates

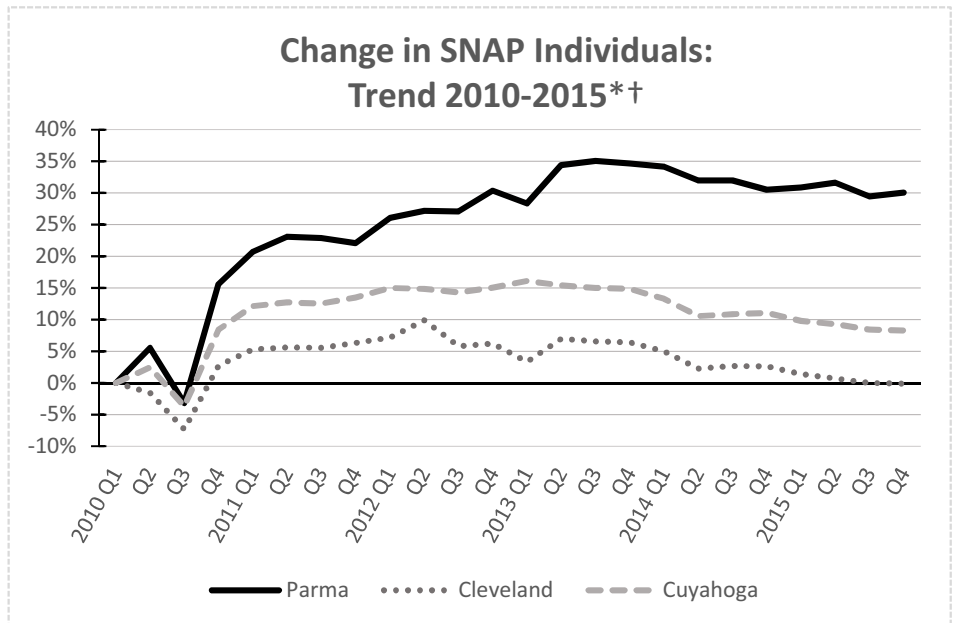
RATIO OF INCOME TO POVERTY LEVEL†	Parma	Cleveland	Cuyahoga	Ohio
Population for whom poverty status is determined:	79,472	381,531	1,241,330	11,243,508
Population Below Poverty Level	8,841	136,860	230,111	1,790,564
Percent	11.1%	35.9%	18.5%	15.9%
Population Below 200% of Poverty Level	23,236	233,518	461,140	3,859,814
Percent	29.2%	61.2%	37.1%	34.3%

VEHICLE ACCESS†	Parma	Cleveland	Cuyahoga	Ohio
Households w/o Vehicles	2,175	42,169	73,370	384,271
Percent	6.5%	25.3%	13.7%	8.4%
Total Vehicles Available	58,153	191,124	793,926	8,105,659
Vehicles Per Person	0.72	0.49	0.63	0.70



SNAP STATISTICS, 2015 4th Quarter* †	Parma	Cleveland	Cuyahoga
Total assistance groups, number	4,649	81,724	140,368
Child-only assistance groups, number	52	931	1,996
Total individuals, number	9,724	152,476	261,717
% Total individuals	12.2%	42.2%	21.2%
Individuals aged <5, number	1,078	18,874	30,646
Individuals aged 5-17, number	2,808	40,152	69,533
Individuals aged 18-64, number	5,057	82,545	141,140
Individuals aged 65+, number	781	10,905	20,398

SNAP INDIVIDUALS, TREND 2010-2015* †	Parma	%
2010 Q1	7,478	9.3%
2010 Q4	8,644	10.7%
2011 Q1	9,025	11.2%
2011 Q4	9,127	11.3%
2012 Q1	9,428	11.7%
2012 Q4	9,750	12.1%
2013 Q1	9,596	11.9%
2013 Q4	10,070	12.5%
2014 Q1	10,030	12.4%
2014 Q4	9,760	12.1%
2015 Q1	9,787	12.1%
2015 Q4	9,724	12.0%






†SNAP Data from NEOCANDO, Center on Urban Poverty and Community Development. All other data from the U.S. Census Bureau, American Community Survey, 2010-2014





*SNAP (Supplemental Nutrition Assistance Program), formerly known as the food stamp program, is a federal program run by the U.S. Department of Agriculture that offers nutrition assistance to eligible low-income individuals and families.

Community Food Resources: Parma

Major Grocery, By Type

-  Supermarket
-  Large Grocery
-  Other Large Market




Food Production / Distribution Sites

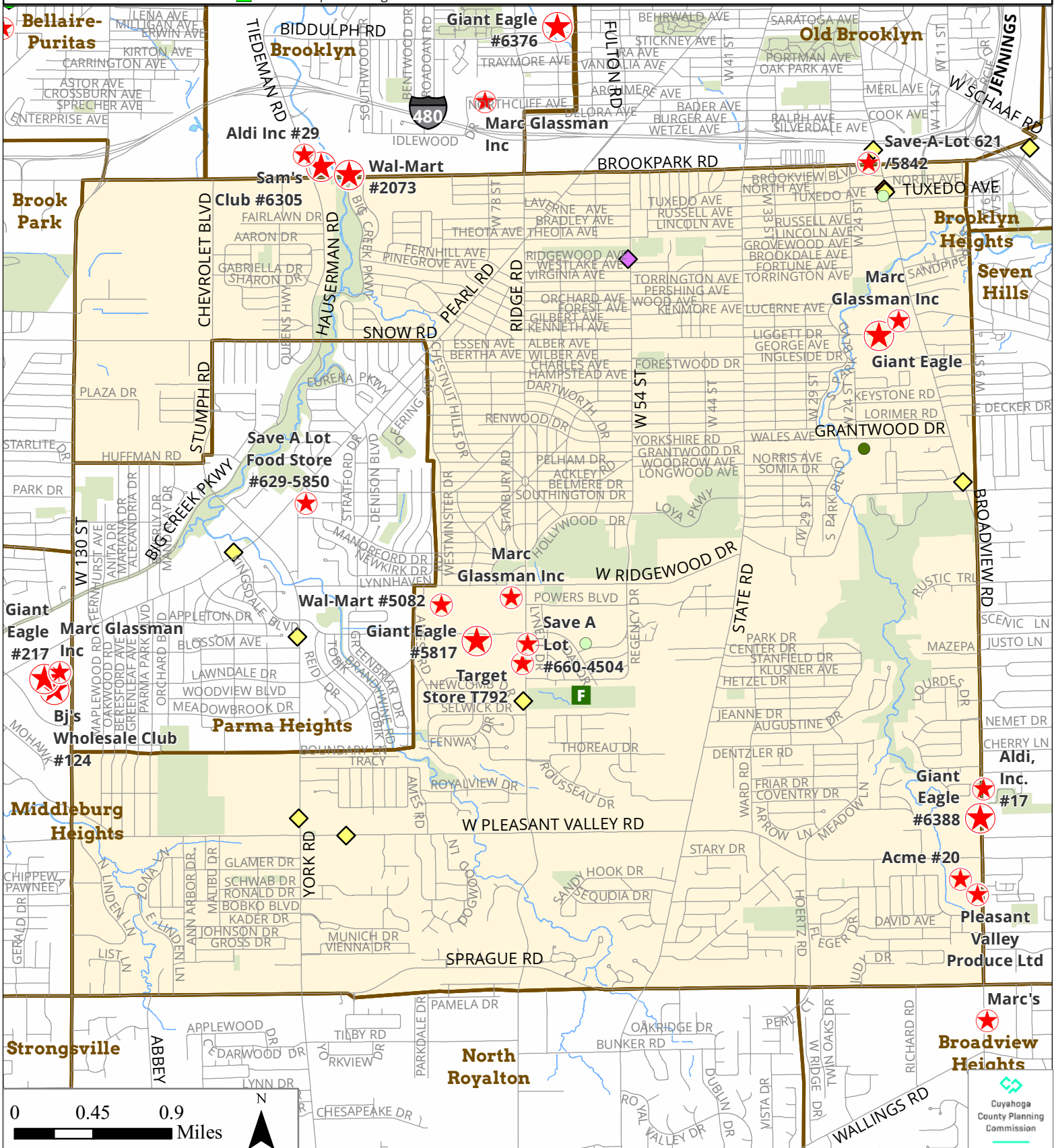
-  Cleveland Summer Sprout Garden
-  School Garden (Suburban)
-  Suburban Garden
-  Green Corps Learning Garden

Farmers Markets by SNAP Acceptance

-  YES
-  NO

Food Distribution and Assistance Resources

-  Food Pantry
-  Hot Meal
-  Stay Well Project Site (Hunger Network)



Community Food Resources
City / Neighborhood Resource

Parma

Agriculture	Name	Address	Description
School	Shloh Café Community Garden	2303 Grantwood Dr.	
Suburban	Parma Lutheran Church Community Garden	5280 Broadview Road	
	Regency Gardens	6100 Laurent Dr.	
Emergency Food			
Hot Meal	St. Wary's House of Hospitality	5500 West 54th Street	
Pantry	Holy Family Food Pantry	7367 York Road	
	Love Thy Neighbor - The Branch Community Chur	6295 Broadview Road	
	Parma Christian Church	7000 Ridge Road	
	Parma Hunger Center	5280 Broadview Road	
	Tri C West Student Pantry	11000 W Pleasant Valley Road	
Stay Well Project Site	Parma Hunger Center	5280 Broadview Road	
Farmers Market			
(blank)	Stearns Homestead Farmers Market		
Grocery			
Large Grocery	Acme #20	1225 PLEASANT VALLEY RD	
	Marc Glassman Inc	1650 SNOW RD	
	Pleasant Valley Produce Ltd	7511 W RIDGEWOOD DR	
	Saw A Lot #660-4504	7600 BROADVIEW RD	
	Target Store 1792	6801 RIDGE RD	
	Wal-Mart #5082	6850 RIDGE RD	
Supermarket	Giant Eagle	8303 W RIDGEWOOD DR	
	Giant Eagle #5817	1825 SNOW RD	
	Giant Eagle #6388	7939 DAY DR	
School Lunch		7400 BROADVIEW RD	
Elementary School	Al Ihsan School	6055 W 130th St	Nonpublic School
	Bethany Lutheran School	6041 Ridge Rd	Nonpublic School
	Bethel Christian Academy	12901 W Pleasant Valley Rd	Nonpublic School
	Dentzler Elementary School	3600 Dentzler Rd	Public School
	Global Village Academy	5720 State Rd	Community School
	Green Valley Elementary School	2401 W Pleasant Valley Rd	Public School
	Holy Family	7367 York Rd	Nonpublic School
	John Muir Elementary School	5531 W 24th St	Public School
	Parma Montessori School and Child Care Center	12925 Corporate Dr	Nonpublic School
	Pleasant Valley Elementary School	9906 W Pleasant Valley Rd	Public School
	Renwood Elementary School	8020 Deerfield Dr	Public School
	Ridge-Brook Elementary School	7915 Manhattan Ave	Public School
	Saint Bridget of Kildare School	5620 Hauserman Rd	Nonpublic School
	St. Anthony Of Padua	6800 State Rd	Nonpublic School
	St. Charles Borromeo	7107 Wilber Ave	Nonpublic School

Community Food Resources				
City / Neighborhood	Resource	Name	Address	Description
Parma	Elementary School	St Columbkille	6740 Broadview Rd	Nonpublic School
		Thoreau Park Elementary School	5401 W 54th St	Public School
	High School	Constellation Schools: Collinwood Village Academi	5730 Broadview Rd	Community School
		Constellation Schools: Parma Community	7667 Day Dr Fl 1ST	Community School
		Normandy High School	2500 W Pleasant Valley Rd	Public School
		Padua Franciscan	6740 State Rd	Nonpublic School
		Parma High School	6285 W 54th St	Public School
		Quest Community School	12000 Snow Rd Ste 415	Community School
		Summit Academy Community School-Parma	5868 Stumph Rd	Community School
	Junior High School	Constellation Schools: Old Brooklyn Community	5730 Broadview Rd	Community School
	Middle School	Constellation Schools: Puritas Community Middl	5730 Broadview Rd	Community School
		Constellation Schools: Stockyard Community Mid	5730 Broadview Rd	Community School
		Constellation Schools: Westpark Community Mid	5730 Broadview Rd	Community School
		Constellation Schools: Westside Community Sch	5730 Broadview Rd	Community School
		Greenbriar Middle School	11810 Huffman Rd	Public School
		Shiloh Middle School	2303 Grantwood Dr	Public School
	Ungraded	Parview First Step Preschool	5210 Loya Parkway	Public School