

COMMUNITY PROFILE: Olmsted Falls

POPULATION†	Count
Total Population	8,943
Households	3,486
Avg Household Size	2.57

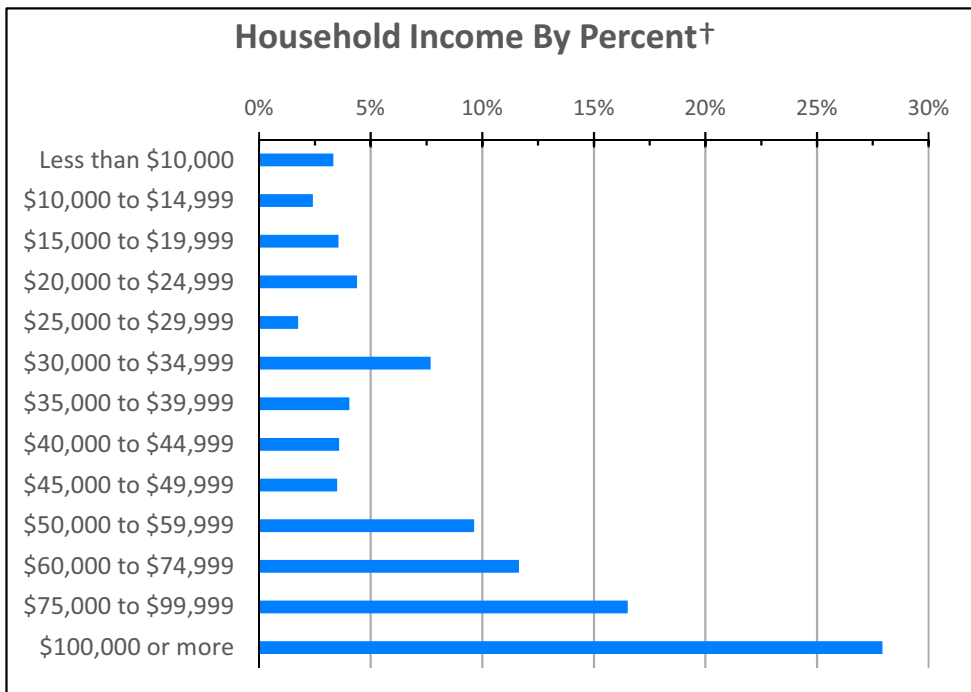
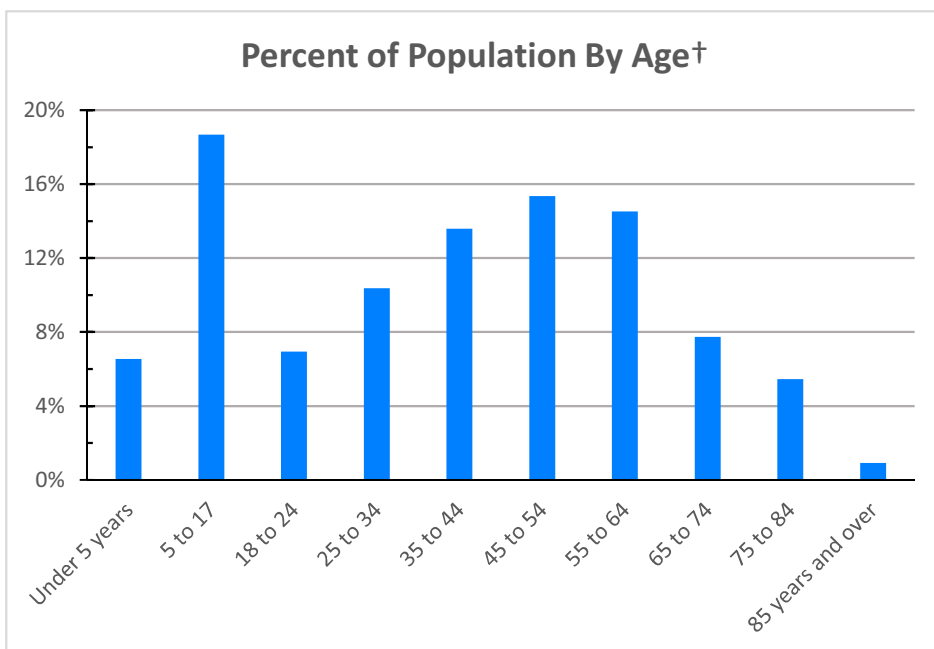
RACE / ETHNICITY†	Count	%
African-American	186	2.1%
Total Minority	407	4.6%

HOUSING TENURE†	Count	%
Owner	2,859	82.0%
Renter	627	18.0%

SEX†	%
Pct Male	46.8%
Pct Female	53.2%

HOUSEHOLD INCOME†	Total Households
Less than \$10,000	116
\$10,000 to \$14,999	84
\$15,000 to \$19,999	124
\$20,000 to \$24,999	153
\$25,000 to \$29,999	61
\$30,000 to \$34,999	268
\$35,000 to \$39,999	141
\$40,000 to \$44,999	125
\$45,000 to \$49,999	122
\$50,000 to \$59,999	336
\$60,000 to \$74,999	406
\$75,000 to \$99,999	576
\$100,000 or more	974

PERCENT UNEMPLOYMENT†	5.6%
------------------------------	-------------

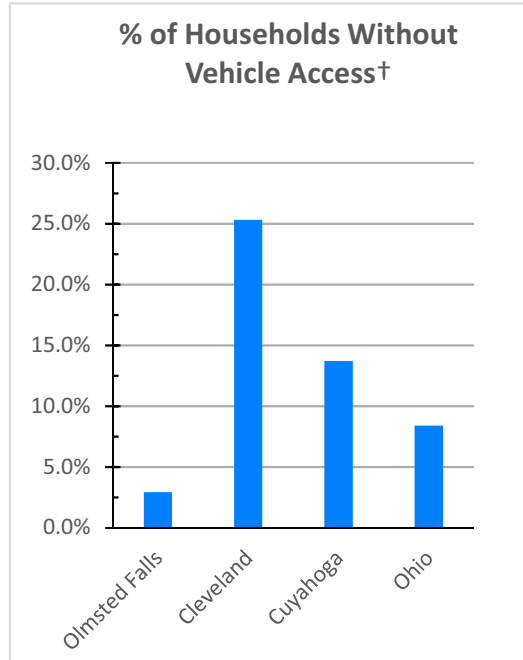


HOUSEHOLD INCOME†	Olmsted Falls	Cleveland	Cuyahoga	Ohio
Median Household Income	\$ 70,198	\$ 26,179	\$ 44,203	\$ 48,849
Aggregate Income	\$ 265,028,700	\$ 6,525,565,600	\$ 34,420,250,500	\$ 299,293,760,100
Per Capita Income	\$ 29,635	\$ 16,642	\$ 27,156	\$ 25,890
Income Per Square Mile	\$ 64,295,628	\$ 83,984,113	\$ 75,286,534	\$ 6,676,938

† All data except SNAP from the U.S. Census Bureau, American Community Survey 2010-2014 5 Year Estimates

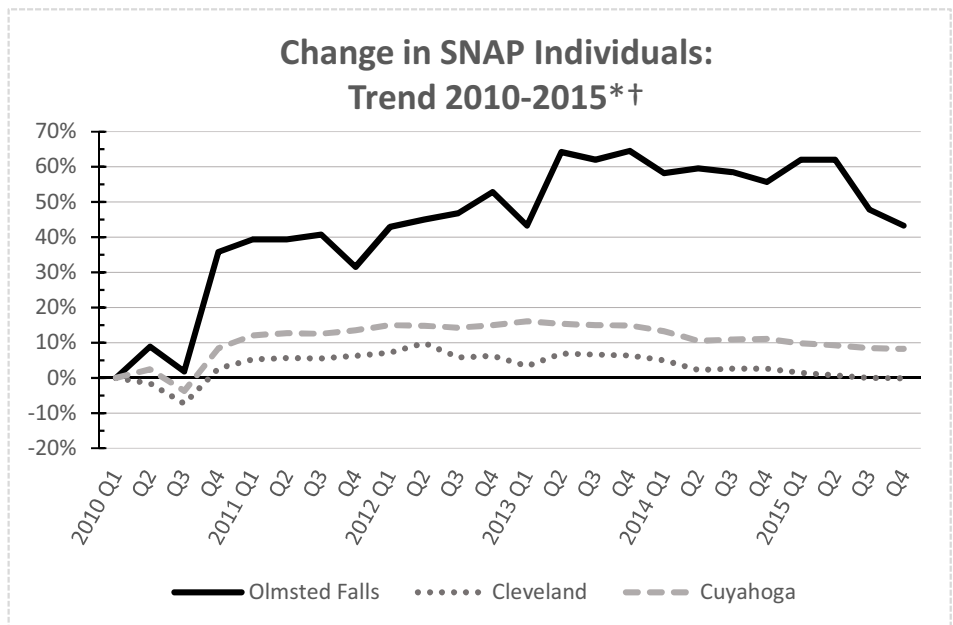
RATIO OF INCOME TO POVERTY LEVEL†	Olmsted Falls	Cleveland	Cuyahoga	Ohio
Population for whom poverty status is determined:	8,876	381,531	1,241,330	11,243,508
Population Below Poverty Level	290	136,860	230,111	1,790,564
Percent	3.3%	35.9%	18.5%	15.9%
Population Below 200% of Poverty Level	1,586	233,518	461,140	3,859,814
Percent	17.9%	61.2%	37.1%	34.3%

VEHICLE ACCESS†	Olmsted Falls	Cleveland	Cuyahoga	Ohio
Households w/o Vehicles	102	42,169	73,370	384,271
Percent	2.9%	25.3%	13.7%	8.4%
Total Vehicles Available	6,525	191,124	793,926	8,105,659
Vehicles Per Person	0.73	0.49	0.63	0.70



SNAP STATISTICS, 2015 4th Quarter*†	Olmsted Falls	Cleveland	Cuyahoga
Total assistance groups, number	180	81,724	140,368
Child-only assistance groups, number	-	931	1,996
Total individuals, number	404	152,476	261,717
% Total individuals	4.2%	42.2%	21.2%
Individuals aged <5, number	47	18,874	30,646
Individuals aged 5-17, number	131	40,152	69,533
Individuals aged 18-64, number	207	82,545	141,140
Individuals aged 65+, number	19	10,905	20,398

SNAP INDIVIDUALS, TREND 2010-2015*†	Olmsted Falls	%
2010 Q1	282	3.2%
2010 Q4	383	4.3%
2011 Q1	393	4.4%
2011 Q4	371	4.1%
2012 Q1	403	4.5%
2012 Q4	431	4.8%
2013 Q1	404	4.5%
2013 Q4	464	5.2%
2014 Q1	446	5.0%
2014 Q4	439	4.9%
2015 Q1	457	5.1%
2015 Q4	404	4.5%






†SNAP Data from NEOCANDO, Center on Urban Poverty and Community Development. All other data from the U.S. Census Bureau, American Community Survey, 2010-2014





*SNAP (Supplemental Nutrition Assistance Program), formerly known as the food stamp program, is a federal program run by the U.S. Department of Agriculture that offers nutrition assistance to eligible low-income individuals and families.

Community Food Resources: Olmsted Falls

Major Grocery, By Type

-  Supermarket
-  Large Grocery
-  Other Large Market




Food Production / Distribution Sites

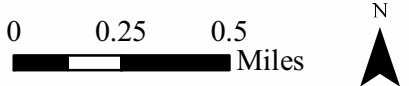
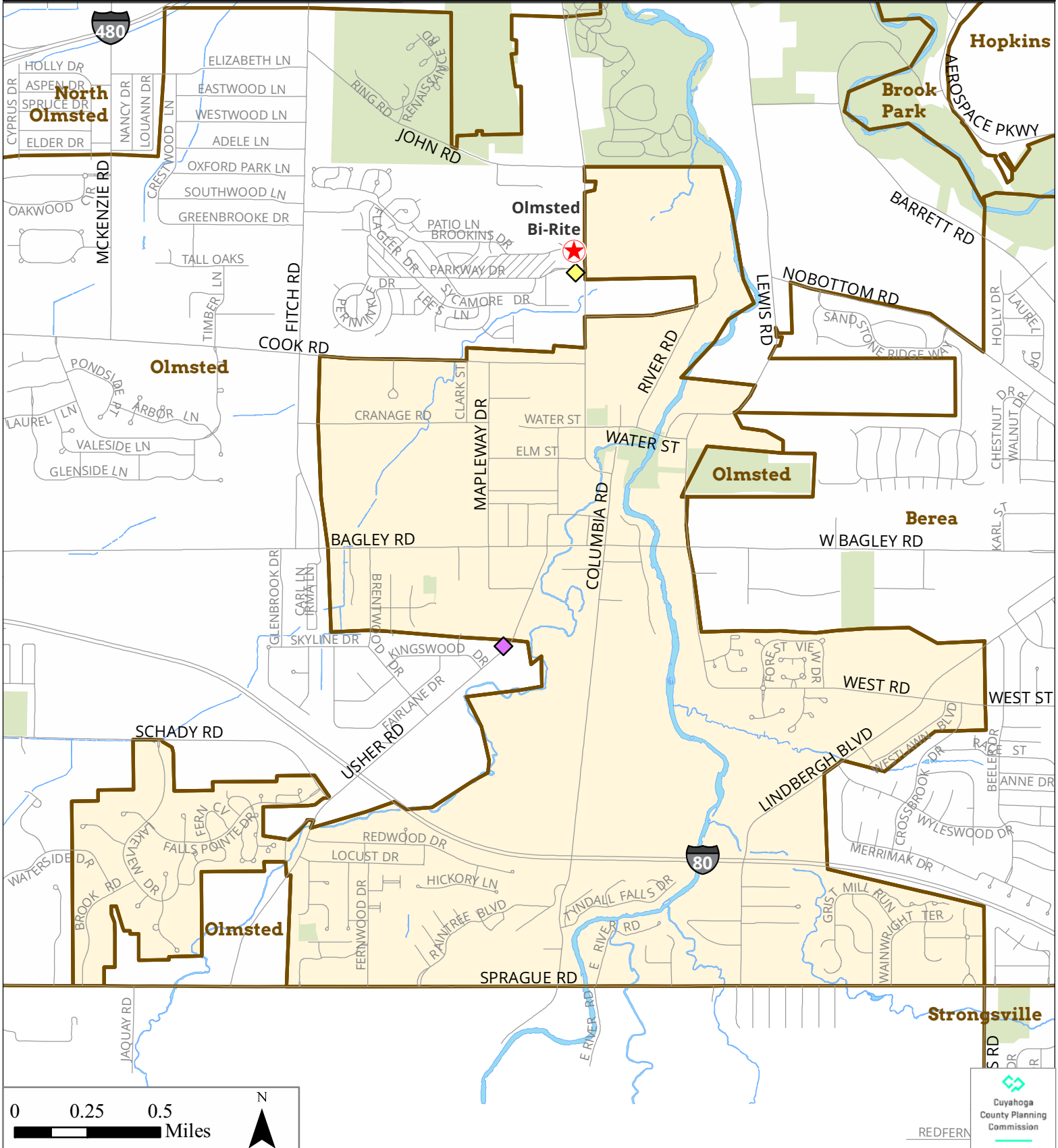
-  Cleveland Summer Sprout Garden
-  School Garden (Suburban)
-  Suburban Garden
-  Green Corps Learning Garden

Farmers Markets by SNAP Acceptance

-  YES
-  NO

Food Distribution and Assistance Resources

-  Food Pantry
-  Hot Meal
-  Stay Well Project Site (Hunger Network)



Community Food Resources		City / Neighborhood		Resource		Name		Address		Description	
Olmsted Falls											
Emergency Food											
Hot Meal											
Pantry											
Grocery											
Large Grocery											
School Lunch											
Elementary School											
High School											
Middle School											
St. Innocent Orthodox Church											
Walk of Faith Community Center (The Communit											
Olmsted Bi-Rite											
Falls-Lenox Primary Elementary School											
Olmsted Falls Intermediate Building											
St. Mary Of The Falls											
Olmsted Falls High School											
Olmsted Falls Middle School											
8526 Usher Road											
7074 Columbia Road											
7070 COLUMBIA RD											
26450 Bagley Rd											
27043 Bagley Rd											
8262 Columbia Rd											
26939 Bagley Rd											
27045 Bagley Rd											
Public School											
Public School											
Nonpublic School											
Public School											
Public School											