

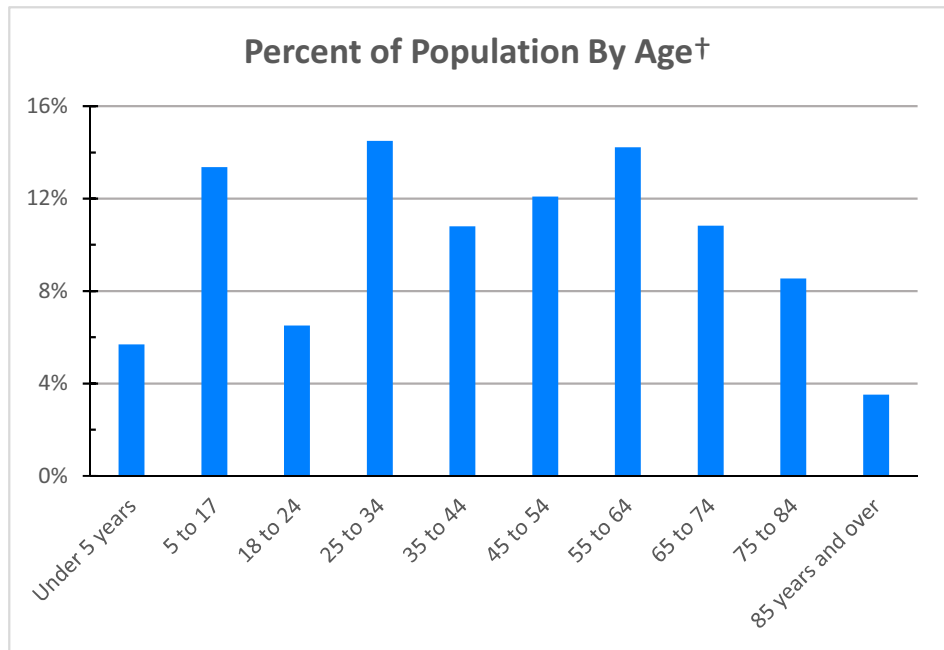
# COMMUNITY PROFILE: Middleburg Heights

POPULATION†	Count
Total Population	15,823
Households	6,764
Avg Household Size	2.34

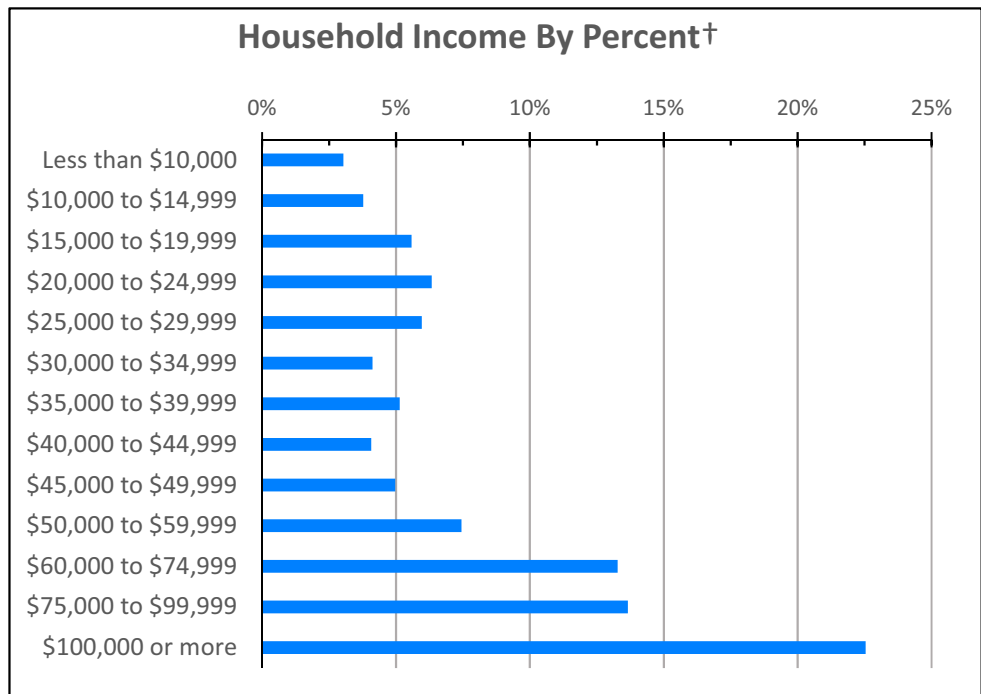
RACE / ETHNICITY†	Count	%
African-American	341	2.2%
Total Minority	2,641	16.7%

HOUSING TENURE†	Count	%
Owner	4,850	71.7%
Renter	1,914	28.3%

SEX†	%
Pct Male	46.5%
Pct Female	53.5%



HOUSEHOLD INCOME†	Total Households
Less than \$10,000	206
\$10,000 to \$14,999	256
\$15,000 to \$19,999	378
\$20,000 to \$24,999	429
\$25,000 to \$29,999	404
\$30,000 to \$34,999	279
\$35,000 to \$39,999	348
\$40,000 to \$44,999	276
\$45,000 to \$49,999	337
\$50,000 to \$59,999	504
\$60,000 to \$74,999	898
\$75,000 to \$99,999	924
\$100,000 or more	1,525



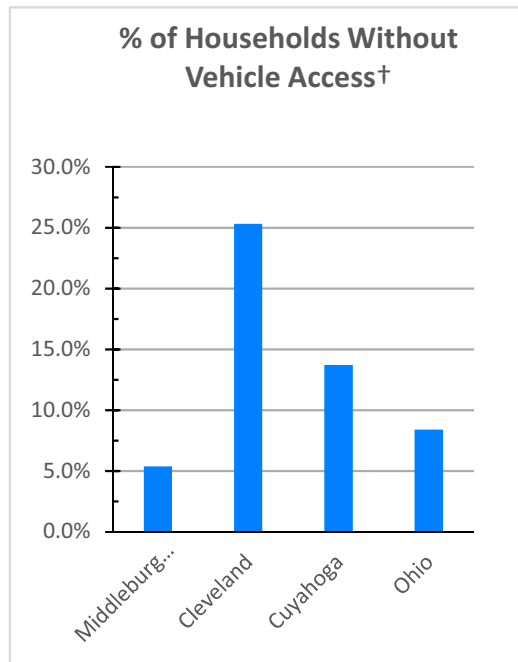
<b>PERCENT UNEMPLOYMENT†</b>	<b>7.5%</b>
------------------------------	-------------

HOUSEHOLD INCOME†	Middleburg Heights	Cleveland	Cuyahoga	Ohio
Median Household Income	\$ 59,361	\$ 26,179	\$ 44,203	\$ 48,849
Aggregate Income	\$ 455,011,300	\$ 6,525,565,600	\$ 34,420,250,500	\$ 299,293,760,100
Per Capita Income	\$ 28,756	\$ 16,642	\$ 27,156	\$ 25,890
Income Per Square Mile	\$ 56,344,967	\$ 83,984,113	\$ 75,286,534	\$ 6,676,938

† All data except SNAP from the U.S. Census Bureau, American Community Survey 2010-2014 5 Year Estimates

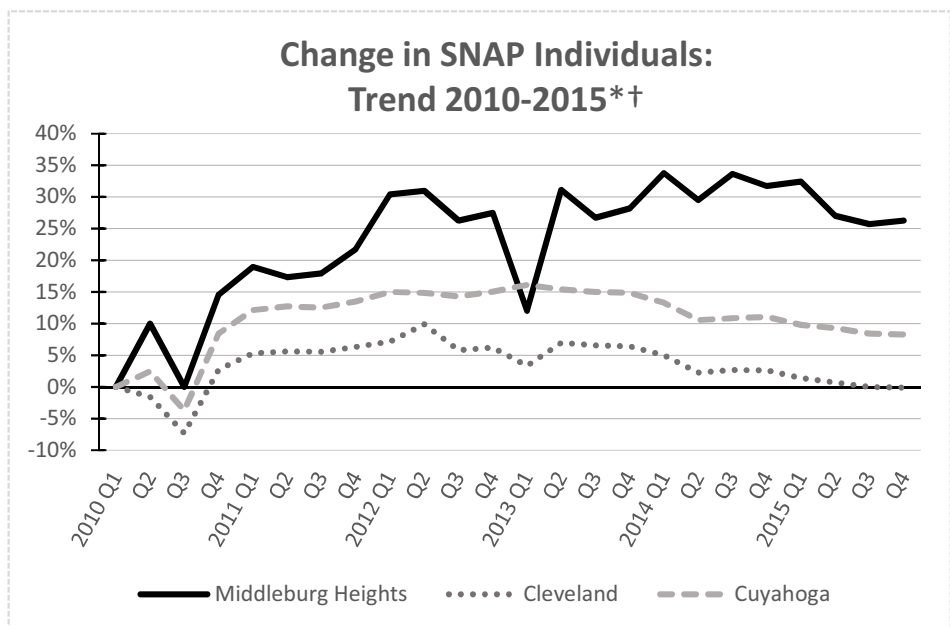
<b>RATIO OF INCOME TO POVERTY LEVEL†</b>	<b>Middleburg Heights</b>	<b>Cleveland</b>	<b>Cuyahoga</b>	<b>Ohio</b>
Population for whom poverty status is determined:	15,409	381,531	1,241,330	11,243,508
Population Below Poverty Level	1,132	136,860	230,111	1,790,564
Percent	7.3%	35.9%	18.5%	15.9%
Population Below 200% of Poverty Level	3,264	233,518	461,140	3,859,814
Percent	21.2%	61.2%	37.1%	34.3%

<b>VEHICLE ACCESS†</b>	<b>Middleburg Heights</b>	<b>Cleveland</b>	<b>Cuyahoga</b>	<b>Ohio</b>
Households w/o Vehicles	363	42,169	73,370	384,271
Percent	<b>5.4%</b>	<b>25.3%</b>	<b>13.7%</b>	<b>8.4%</b>
Total Vehicles Available	11,225	191,124	793,926	8,105,659
Vehicles Per Person	0.71	0.49	0.63	0.70



<b>SNAP STATISTICS, 2015 4th Quarter*†</b>	<b>Middleburg Heights</b>	<b>Cleveland</b>	<b>Cuyahoga</b>
Total assistance groups, number	459	81,724	140,368
Child-only assistance groups, number	7	931	1,996
Total individuals, number	860	152,476	261,717
% Total individuals	5.3%	42.2%	21.2%
Individuals aged <5, number	78	18,874	30,646
Individuals aged 5-17, number	219	40,152	69,533
Individuals aged 18-64, number	462	82,545	141,140
Individuals aged 65+, number	101	10,905	20,398

<b>SNAP INDIVIDUALS, TREND 2010-2015*†</b>	<b>Middleburg Heights</b>	<b>%</b>
2010 Q1	681	4.3%
2010 Q4	780	4.9%
2011 Q1	810	5.1%
2011 Q4	829	5.2%
2012 Q1	888	5.6%
2012 Q4	868	5.5%
2013 Q1	763	4.8%
2013 Q4	873	5.5%
2014 Q1	911	5.8%
2014 Q4	897	5.7%
2015 Q1	902	5.7%
2015 Q4	860	5.4%



†SNAP Data from NEOCANDO, Center on Urban Poverty and Community Development. All other data from the U.S. Census Bureau, American Community Survey, 2010-2014





\*SNAP (Supplemental Nutrition Assistance Program), formerly known as the food stamp program, is a federal program run by the U.S. Department of Agriculture that offers nutrition assistance to eligible low-income individuals and families.

# Community Food Resources: Middleburg Heights

## Major Grocery, By Type

-  Supermarket
-  Large Grocery
-  Other Large Market




## Food Production / Distribution Sites

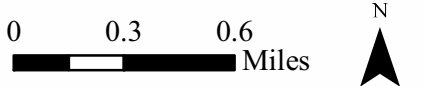
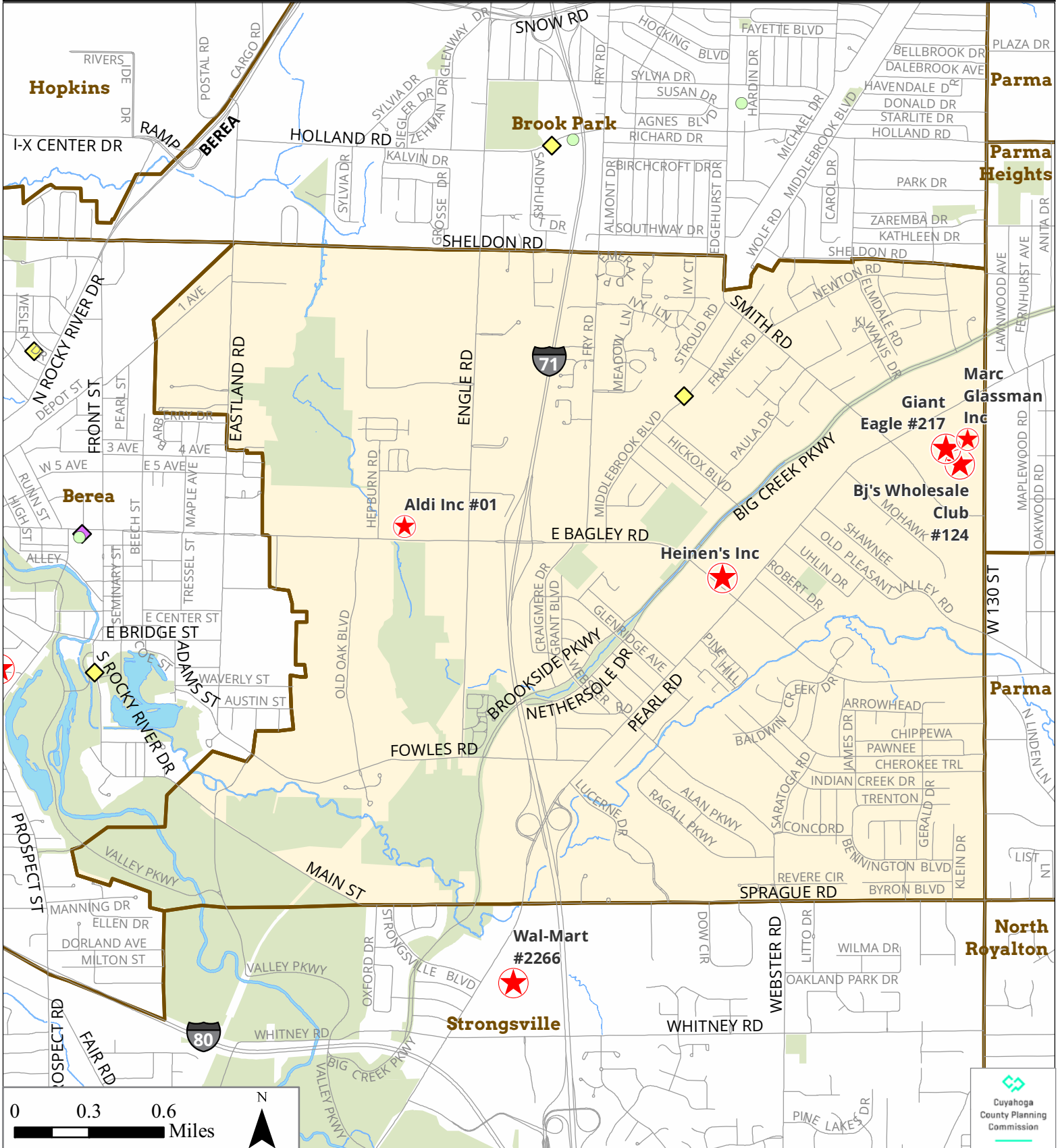
-  Cleveland Summer Sprout Garden
-  School Garden (Suburban)
-  Suburban Garden
-  Green Corps Learning Garden

## Farmers Markets by SNAP Acceptance

-  YES
-  NO

## Food Distribution and Assistance Resources

-  Food Pantry
-  Hot Meal
-  Stay Well Project Site (Hunger Network)



Community Food Resources		City / Neighborhood		Resource		Name		Address		Description	
Middleburg Heights											
<b>Emergency Food</b>											
Pantry		Middleburg Heights Food Pantry						6877 Middlebrook Boulevard			
<b>Grocery</b>											
Large Grocery		Aldi Inc #01						18324 BAGLEY RD			
		Marc Glassman Inc						6849 SOUTHLAND DR			
Supermarket		BJ's Wholesale Club #124						6944 W 130 ST			
		Giant Eagle #217						6869 SOUTHLAND DR			
		Heinen's Inc						15300 BAGLEY RD			
<b>School Lunch</b>											
		Polaris						7285 Old Oak Blvd		Joint Vocational School District	
Elementary School		Academy Of St Bartholomew						14875 Bagley Rd		Nonpublic School	
		Scribes And Scribbles Devl Ct						14101 Uhlirn Dr		Nonpublic School	
Junior High School		Middleburg Heights Junior High						7000 Paula Dr		Public School	

Community Food Resources				
City / Neighborhood	Resource	Name	Address	Description
Middleburg Hts	School Lunch			
	Elementary School	Big Creek Elementary School	7247 Big Creek Pkwy	Public School