

COMMUNITY PROFILE: Maple Heights

POPULATION†	Count
Total Population	22,880
Households	9,758
Avg Household Size	2.34

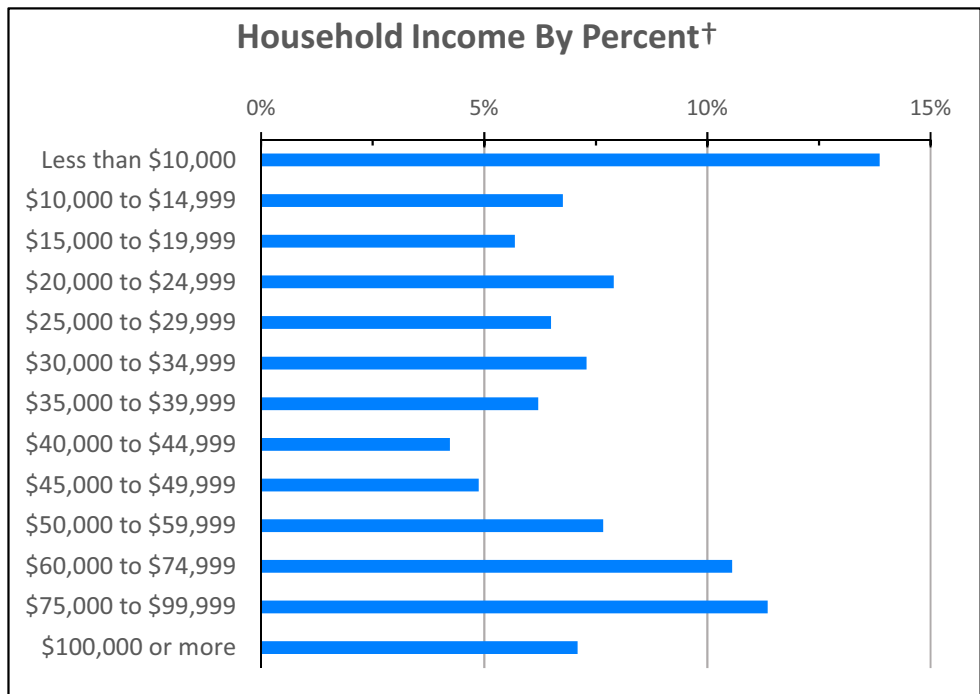
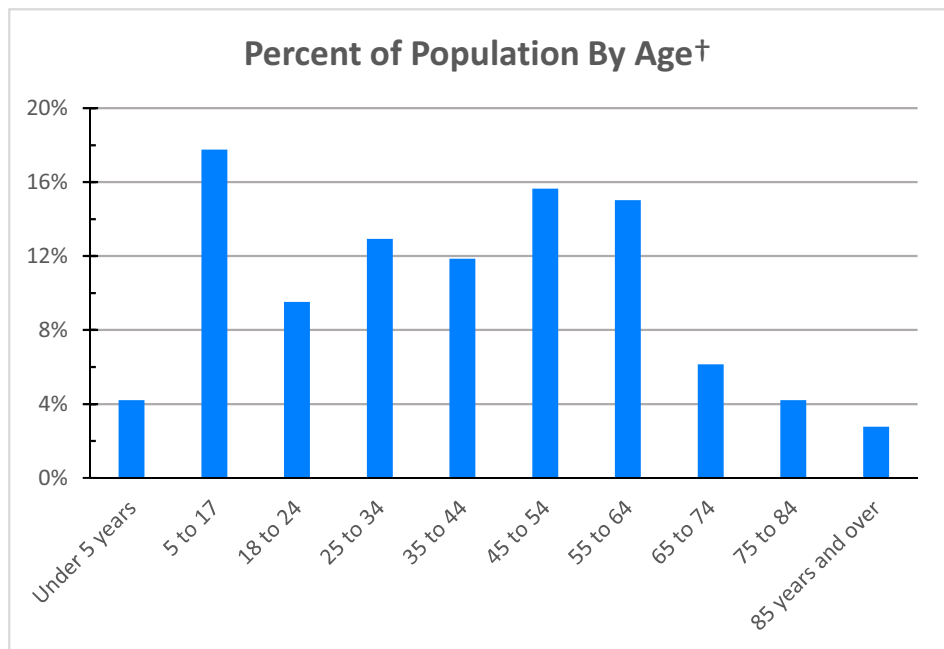
RACE / ETHNICITY†	Count	%
African-American	16,350	71.5%
Total Minority	16,834	73.6%

HOUSING TENURE†	Count	%
Owner	6,491	66.5%
Renter	3,267	33.5%

SEX†	%
Pct Male	45.3%
Pct Female	54.7%

HOUSEHOLD INCOME†	Total Households
Less than \$10,000	1,353
\$10,000 to \$14,999	660
\$15,000 to \$19,999	555
\$20,000 to \$24,999	771
\$25,000 to \$29,999	634
\$30,000 to \$34,999	712
\$35,000 to \$39,999	606
\$40,000 to \$44,999	413
\$45,000 to \$49,999	476
\$50,000 to \$59,999	748
\$60,000 to \$74,999	1,030
\$75,000 to \$99,999	1,108
\$100,000 or more	692

PERCENT UNEMPLOYMENT† 15.7%

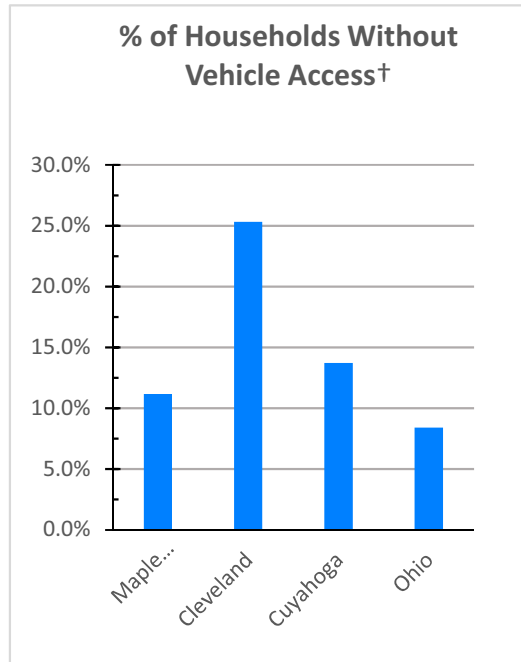


HOUSEHOLD INCOME†	Maple Heights	Cleveland	Cuyahoga	Ohio
Median Household Income	\$ 36,661	\$ 26,179	\$ 44,203	\$ 48,849
Aggregate Income	\$ 440,520,500	\$ 6,525,565,600	\$ 34,420,250,500	\$ 299,293,760,100
Per Capita Income	\$ 19,254	\$ 16,642	\$ 27,156	\$ 25,890
Income Per Square Mile	\$ 85,174,028	\$ 83,984,113	\$ 75,286,534	\$ 6,676,938

† All data except SNAP from the U.S. Census Bureau, American Community Survey 2010-2014 5 Year Estimates

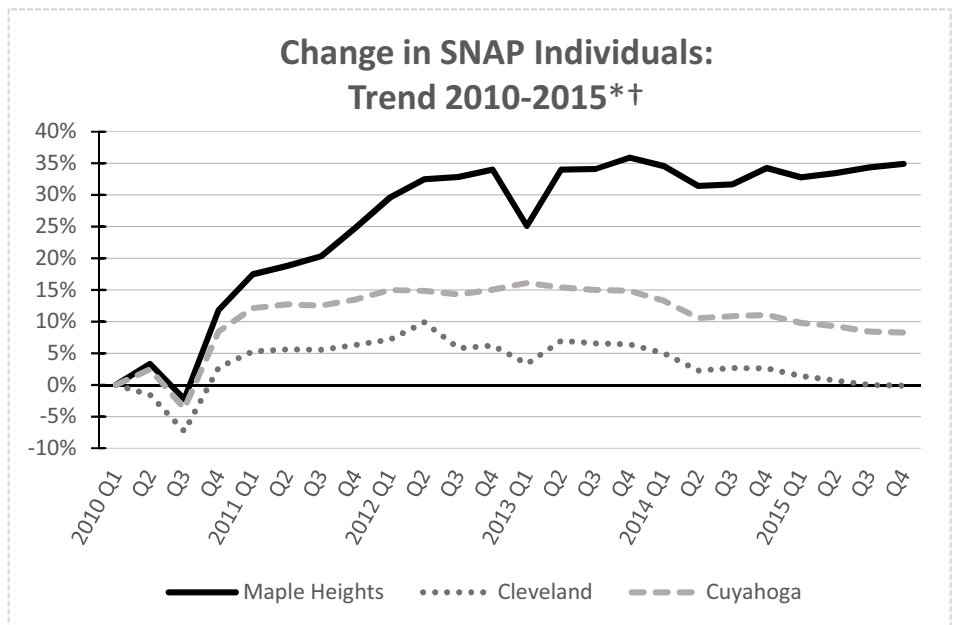
RATIO OF INCOME TO POVERTY LEVEL†	Maple Heights	Cleveland	Cuyahoga	Ohio
Population for whom poverty status is determined:	22,746	381,531	1,241,330	11,243,508
Population Below Poverty Level	4,824	136,860	230,111	1,790,564
Percent	21.2%	35.9%	18.5%	15.9%
Population Below 200% of Poverty Level	10,140	233,518	461,140	3,859,814
Percent	44.6%	61.2%	37.1%	34.3%

VEHICLE ACCESS†	Maple Heights	Cleveland	Cuyahoga	Ohio
Households w/o Vehicles	1,090	42,169	73,370	384,271
Percent	11.2%	25.3%	13.7%	8.4%
Total Vehicles Available	13,877	191,124	793,926	8,105,659
Vehicles Per Person	0.61	0.49	0.63	0.70



SNAP STATISTICS, 2015 4th Quarter* †	Maple Heights	Cleveland	Cuyahoga
Total assistance groups, number	3,342	81,724	140,368
Child-only assistance groups, number	27	931	1,996
Total individuals, number	7,222	152,476	261,717
% Total individuals	33.1%	42.2%	21.2%
Individuals aged <5, number	867	18,874	30,646
Individuals aged 5-17, number	2,427	40,152	69,533
Individuals aged 18-64, number	3,636	82,545	141,140
Individuals aged 65+, number	292	10,905	20,398

SNAP INDIVIDUALS, TREND 2010-2015* †	Maple Heights	%
2010 Q1	5,354	23.4%
2010 Q4	5,988	26.2%
2011 Q1	6,291	27.5%
2011 Q4	6,682	29.2%
2012 Q1	6,939	30.3%
2012 Q4	7,173	31.4%
2013 Q1	6,699	29.3%
2013 Q4	7,276	31.8%
2014 Q1	7,204	31.5%
2014 Q4	7,188	31.4%
2015 Q1	7,110	31.1%
2015 Q4	7,222	31.6%



†SNAP Data from NEOCANDO, Center on Urban Poverty and Community Development. All other data from the U.S. Census Bureau, American Community Survey, 2010-2014





*SNAP (Supplemental Nutrition Assistance Program), formerly known as the food stamp program, is a federal program run by the U.S. Department of Agriculture that offers nutrition assistance to eligible low-income individuals and families.

Community Food Resources: Maple Heights

Major Grocery, By Type

-  Supermarket
-  Large Grocery
-  Other Large Market




Food Production / Distribution Sites

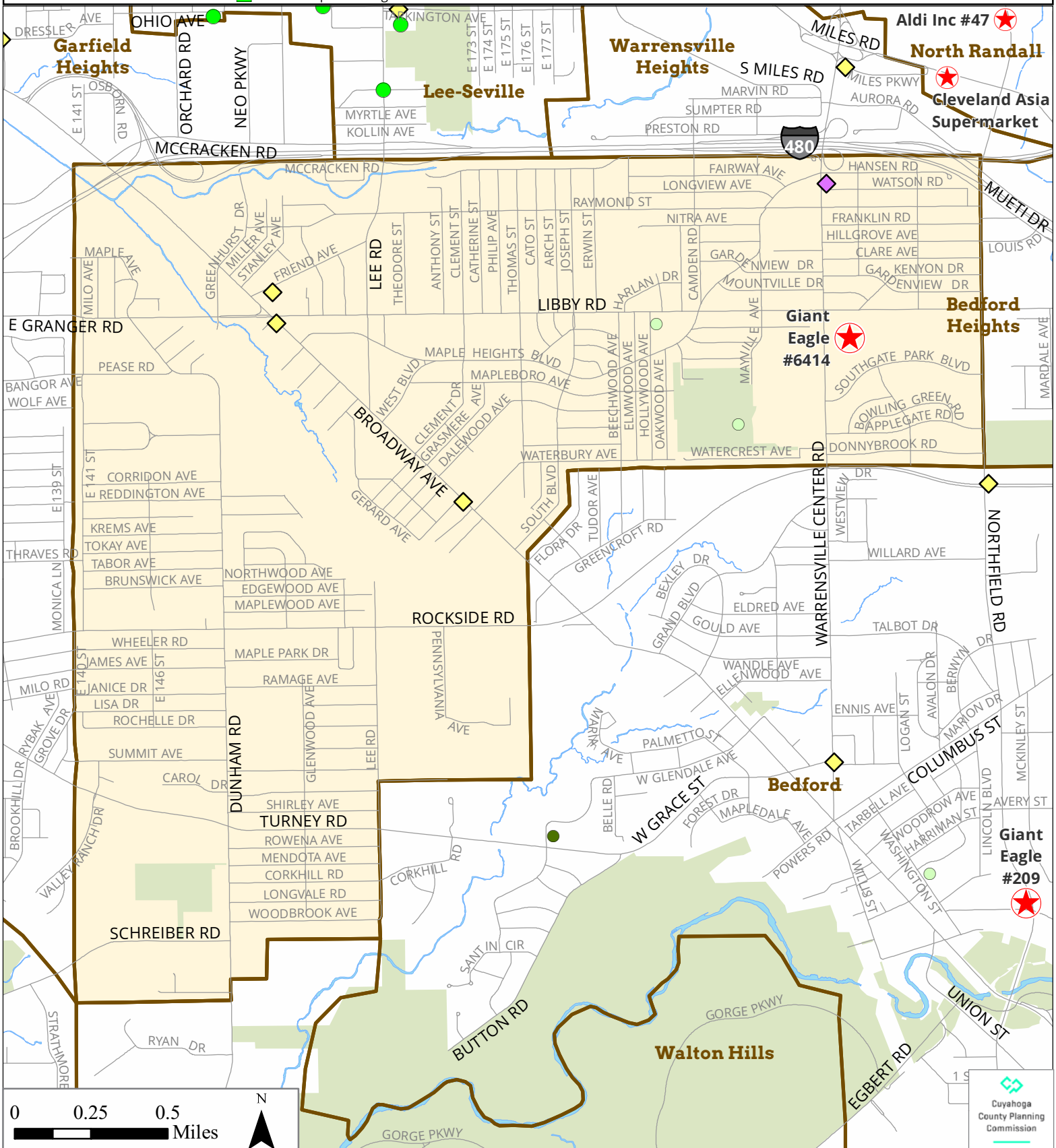
-  Cleveland Summer Sprout Garden
-  School Garden (Suburban)
-  Suburban Garden
-  Green Corps Learning Garden

Farmers Markets by SNAP Acceptance

-  YES
-  NO

Food Distribution and Assistance Resources

-  Food Pantry
-  Hot Meal
-  Stay Well Project Site (Hunger Network)



Community Food Resources		City / Neighborhood		Resource		Name		Address		Description	
Agriculture											
	Suburban			Maple Heights Community Garden		5400 Mayville					Stafford Park
				Maple Heights Family Life Centers		18900 Libby Rd.					
Emergency Food											
	Hot Meal			Warrensville Road Community Baptist Church		5045 Warrensville Center Road					
	Pantry			Church of The Lion of Judah		15716 Broadway Avenue					
				Faith Community Church		15650 Friend Avenue					
				Maple Heights Pantry		17100 Broadway Avenue					
Grocery											
	Supermarket			Giant Eagle #6414		5321 WARRENSVILLE CTR RD					
School Lunch											
	Elementary School			Abraham Lincoln School		6009 Dunham Rd					Public School
				Barack Obama School		5800 Glenwood Ave					Public School
				J.F. Kennedy School		5933 Dunham Rd					Public School
				Maple Hts Creative Playrooms		16574 Broadway Ave					Nonpublic School
				Ohio College Preparatory School		21100 Southgate Park Blvd					Community School
	High School			Maple Heights High School		5445 West Blvd					Public School
				The Capella Institute		5130 Warrensville Center Rd					Community School
	Middle School			Millicovich Middle School		19800 Stafford Ave					Public School