

# COMMUNITY PROFILE: Euclid

POPULATION†	Count
Total Population	48,313
Households	22,191
Avg Household Size	2.18

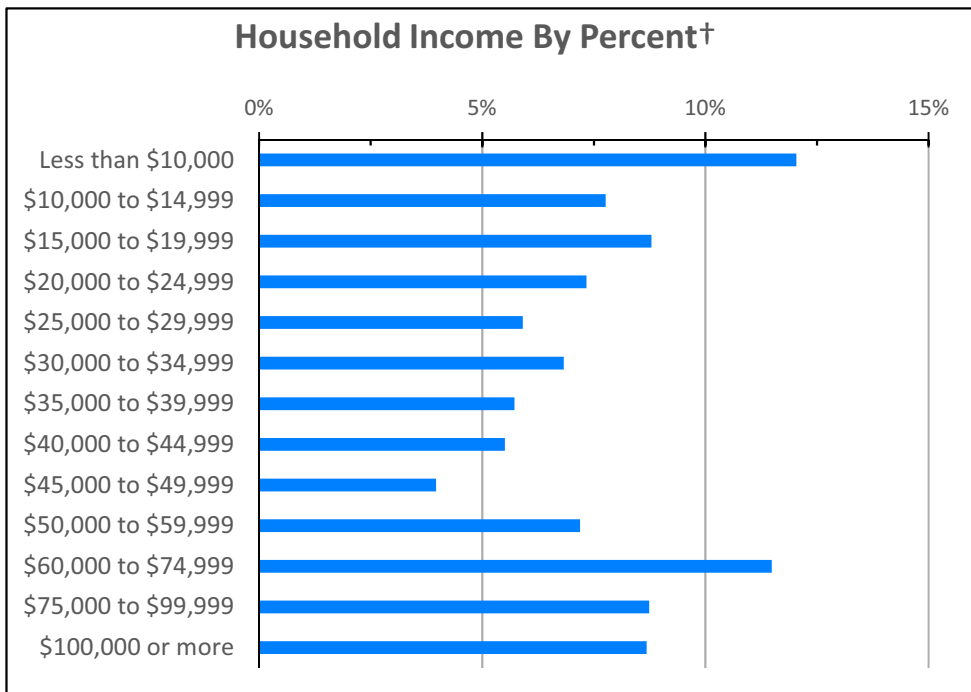
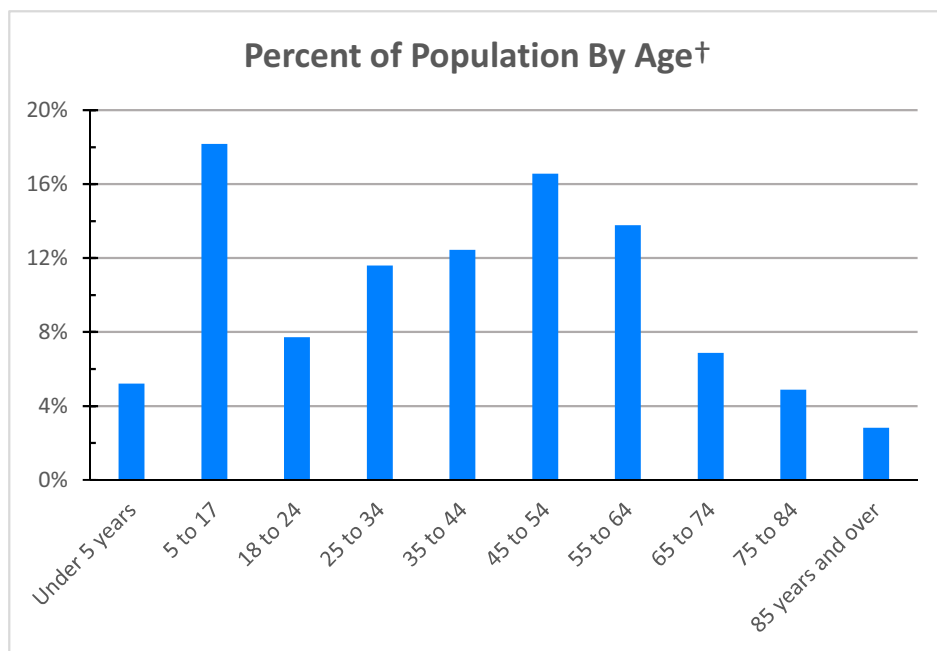
RACE / ETHNICITY†	Count	%
African-American	28,263	58.5%
Total Minority	29,240	60.5%

HOUSING TENURE†	Count	%
Owner	11,177	50.4%
Renter	11,014	49.6%

SEX†	%
Pct Male	46.0%
Pct Female	54.0%

HOUSEHOLD INCOME†	Total Households
Less than \$10,000	2,673
\$10,000 to \$14,999	1,724
\$15,000 to \$19,999	1,951
\$20,000 to \$24,999	1,629
\$25,000 to \$29,999	1,312
\$30,000 to \$34,999	1,515
\$35,000 to \$39,999	1,270
\$40,000 to \$44,999	1,222
\$45,000 to \$49,999	881
\$50,000 to \$59,999	1,596
\$60,000 to \$74,999	2,550
\$75,000 to \$99,999	1,940
\$100,000 or more	1,928

**PERCENT UNEMPLOYMENT† 14.6%**

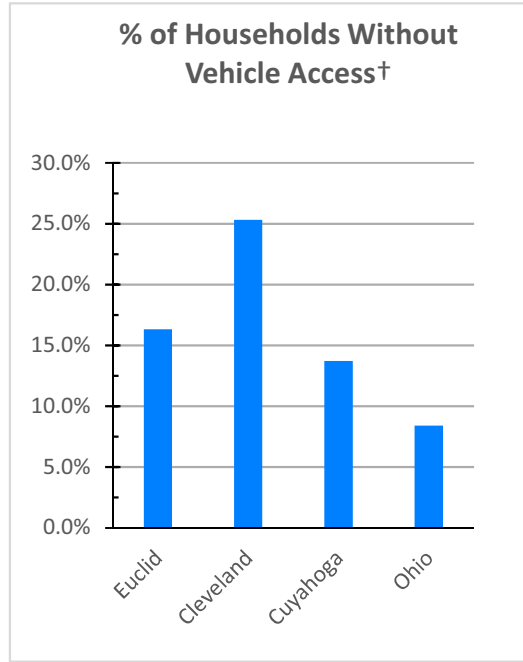


HOUSEHOLD INCOME†	Euclid	Cleveland	Cuyahoga	Ohio
Median Household Income	\$ 36,128	\$ 26,179	\$ 44,203	\$ 48,849
Aggregate Income	\$ 1,048,099,900	\$ 6,525,565,600	\$ 34,420,250,500	\$ 299,293,760,100
Per Capita Income	\$ 21,694	\$ 16,642	\$ 27,156	\$ 25,890
Income Per Square Mile	\$ 98,134,324	\$ 83,984,113	\$ 75,286,534	\$ 6,676,938

† All data except SNAP from the U.S. Census Bureau, American Community Survey 2010-2014 5 Year Estimates

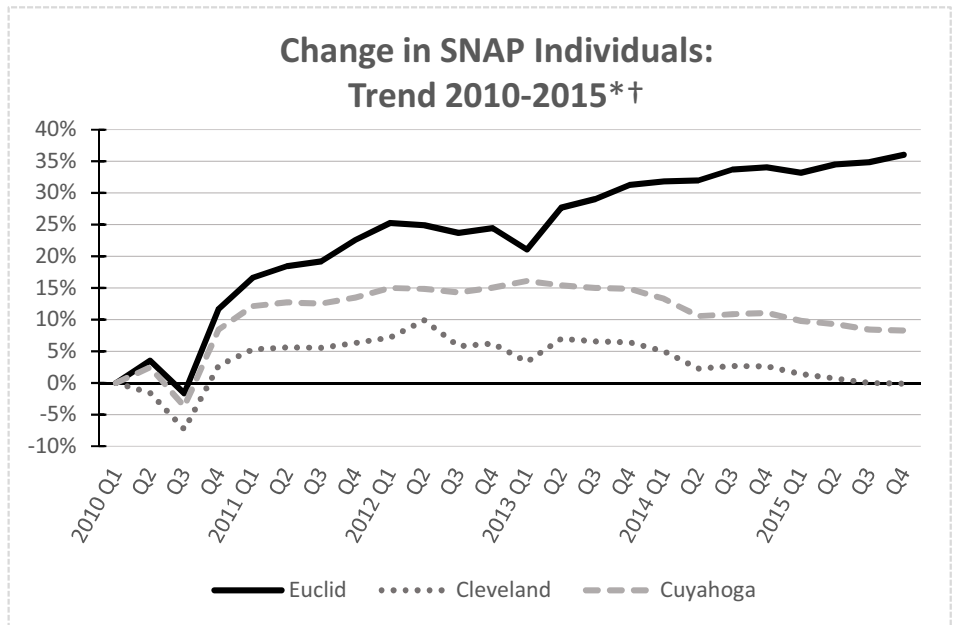
RATIO OF INCOME TO POVERTY LEVEL†		Euclid	Cleveland	Cuyahoga	Ohio
Population for whom poverty status is determined:					
Population Below Poverty Level		47,663	381,531	1,241,330	11,243,508
Percent		20.2%	35.9%	18.5%	15.9%
Population Below 200% of Poverty Level		20,559	233,518	461,140	3,859,814
Percent		43.1%	61.2%	37.1%	34.3%

VEHICLE ACCESS†	Euclid	Cleveland	Cuyahoga	Ohio
Households w/o Vehicles	3,620	42,169	73,370	384,271
Percent	16.3%	25.3%	13.7%	8.4%
Total Vehicles Available	28,814	191,124	793,926	8,105,659
Vehicles Per Person	0.60	0.49	0.63	0.70



SNAP STATISTICS, 2015 4th Quarter* †	Euclid	Cleveland	Cuyahoga
Total assistance groups, number	7,102	81,724	140,368
Child-only assistance groups, number	53	931	1,996
Total individuals, number	13,172	152,476	261,717
% Total individuals	27.9%	42.2%	21.2%
Individuals aged <5, number	1,493	18,874	30,646
Individuals aged 5-17, number	3,639	40,152	69,533
Individuals aged 18-64, number	6,943	82,545	141,140
Individuals aged 65+, number	1,097	10,905	20,398

SNAP INDIVIDUALS, TREND 2010-2015* †	Euclid	%
2010 Q1	9,684	20.0%
2010 Q4	10,815	22.4%
2011 Q1	11,295	23.4%
2011 Q4	11,869	24.6%
2012 Q1	12,132	25.1%
2012 Q4	12,053	24.9%
2013 Q1	11,722	24.3%
2013 Q4	12,713	26.3%
2014 Q1	12,764	26.4%
2014 Q4	12,983	26.9%
2015 Q1	12,896	26.7%
2015 Q4	13,172	27.3%






†SNAP Data from NEOCANDO, Center on Urban Poverty and Community Development. All other data from the U.S. Census Bureau, American Community Survey, 2010-2014





\*SNAP (Supplemental Nutrition Assistance Program), formerly known as the food stamp program, is a federal program run by the U.S. Department of Agriculture that offers nutrition assistance to eligible low-income individuals and families.

# Community Food Resources: Euclid

## Major Grocery, By Type

-  Supermarket
-  Large Grocery
-  Other Large Market




## Food Production / Distribution Sites

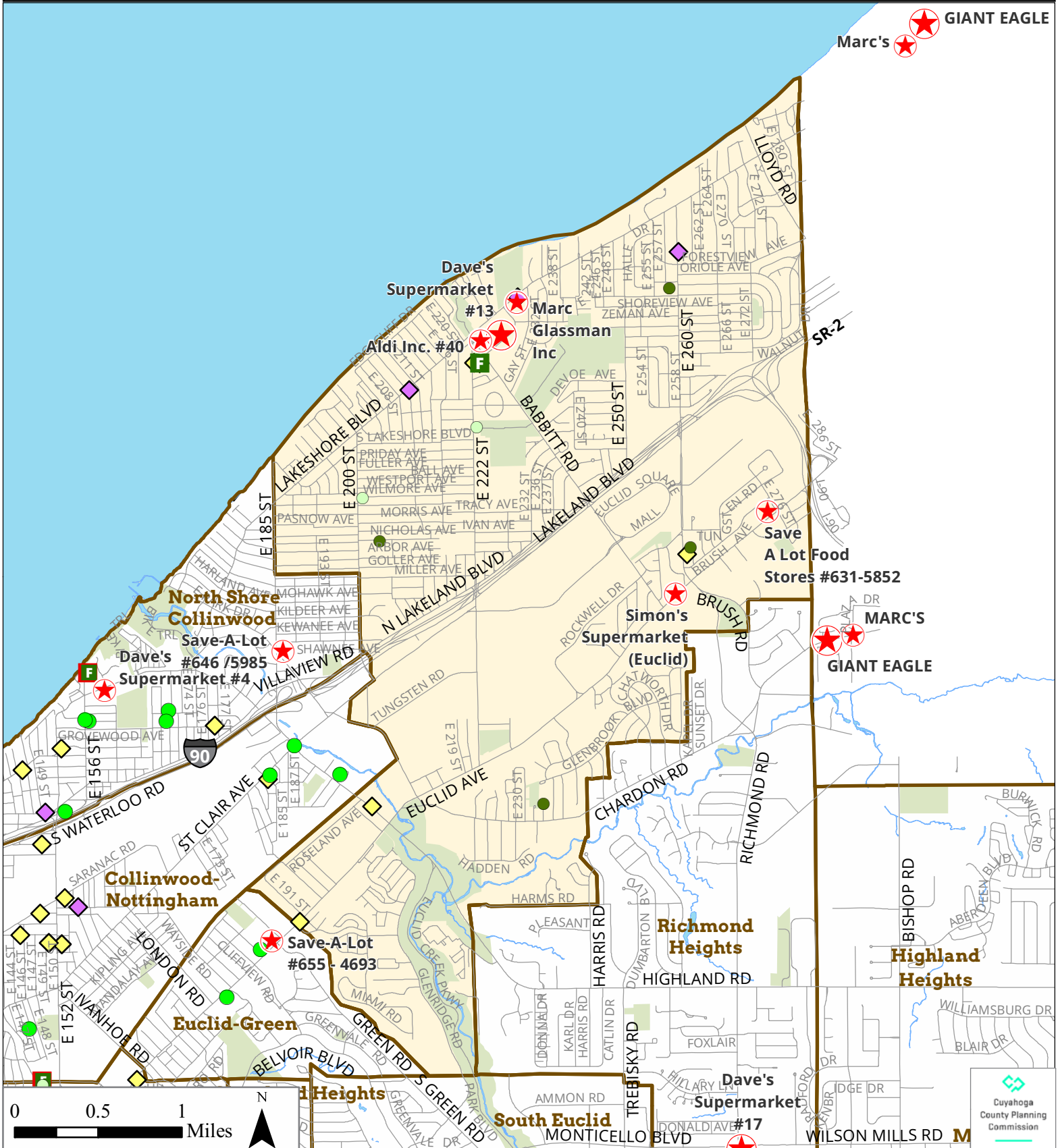
-  Cleveland Summer Sprout Garden
-  School Garden (Suburban)
-  Suburban Garden
-  Green Corps Learning Garden

## Farmers Markets by SNAP Acceptance

-  YES
-  NO

## Food Distribution and Assistance Resources

-  Food Pantry
-  Hot Meal
-  Stay Well Project Site (Hunger Network)



**Community Food Resources**  
 City / Neighborhood Resource

City / Neighborhood Resource		Name	Address	Description
<b>Euclid</b>				
<b>Agriculture</b>				
School	Arbor Elementary School Garden	20400 Arbor		
	Bluestone Elementary School Courtyard Garden	1455 E. 260th St.		
	Chardon Hills Magnet School Garden	1750 E. 234th St.		
	Shoreview Elementary School Garden	490 E. 260th St.		
Suburban	Kiddle City Child Care Community	20110 Wilmore Ave.		
	Memorial Park Community Garden	Millon Ave & E. 222nd		
<b>Emergency Food</b>				
Hot Meal	Church of the Epiphany	21000 Lakeshore Boulevard		
	East Shore United Methodist Church - Soup's On	23002 Lakeshore Boulevard		
	Saints Robert & William Parish	367 East 260th Street		
Pantry	Euclid Foursquare Church	18950 Euclid Avenue		
	Euclid Hunger Task Force	291 East 222nd Street		
	Imani Church	1505 East 260th Street		
	Jesus House Cleveland	1465 Dille Road		
Stay Well Project Site	Euclid Hunger Center	291 East 222nd Street		
<b>Farmers Market</b>				
(blank)	Euclid Farmers Market			
<b>Grocery</b>				
Large Grocery	Aldi Inc. #40	22300 LAKESHORE BL		
	Marc Glasman Inc	22840 LAKE SHORE BL		
	Save A Lot Food Stores #631-5852	27591 EUCLID AVE		
Supermarket	Dave's Supermarket #13	22501 SHORE CENTER DR		
<b>School Lunch</b>				
Elementary School	Arbor Elementary School	20400 Arbor Avenue		Public School
	Bluestone Elementary School	1455 E 260th St		Public School
	Chardon Hills Elementary School	1455 E 260th St		Public School
	Euclid Schools Early Learning Center	22800 Fox Ave		Public School
	Our Lady of the Lake School	175 E 200th St		Nonpublic School
	Pinnacle Academy	860 E 222nd St		Community School
	Shoreview Elementary School	490 E 260th St		Public School
	SS Robert and William School	351 E 260th St		Nonpublic School
High School	Euclid High School	711 E 222nd St		Public School
	Noble Academy-Cleveland	1200 E 200th St		Community School
Middle School	Euclid Central Middle School	20701 Euclid Ave		Public School
	Forest Park Middle School	27000 Ellmore Ave		Public School