

# COMMUNITY PROFILE: University

POPULATION†	Count
Total Population	7,639
Households	3,096
Avg Household Size	2.47

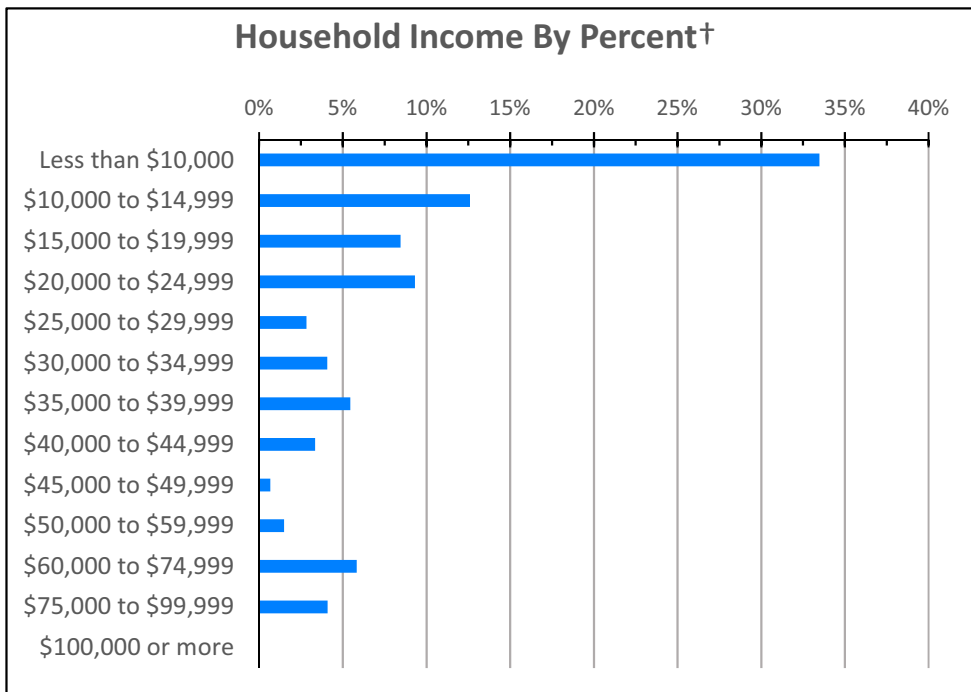
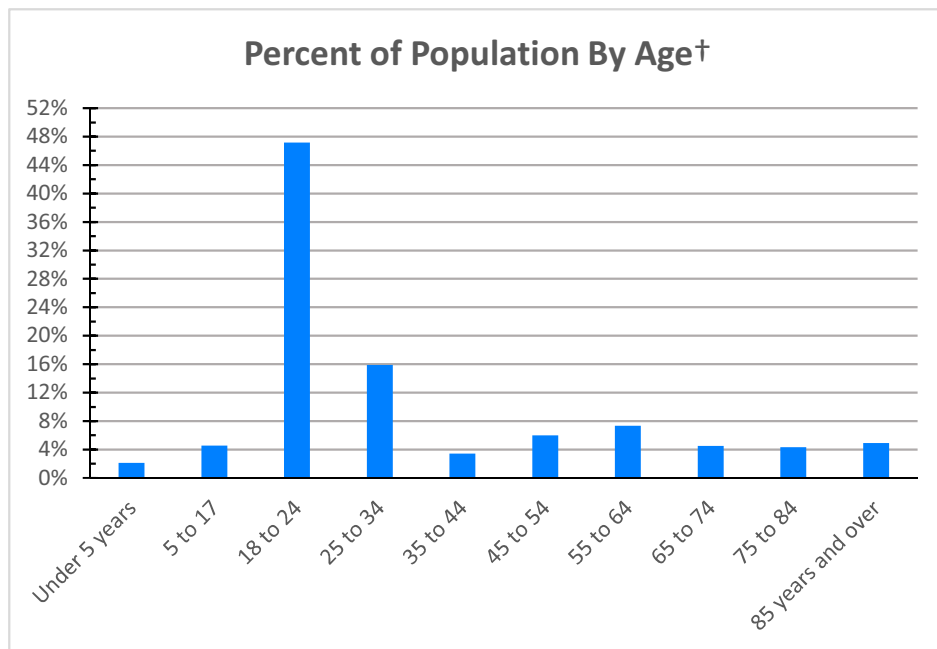
RACE / ETHNICITY†	Count	%
African-American	2,060	27.0%
Total Minority	3,579	46.9%

HOUSING TENURE†	Count	%
Owner	432	13.9%
Renter	2,665	86.1%

SEX†	%
Pct Male	49.1%
Pct Female	50.9%

HOUSEHOLD INCOME†	Total Households
Less than \$10,000	1,037
\$10,000 to \$14,999	391
\$15,000 to \$19,999	262
\$20,000 to \$24,999	288
\$25,000 to \$29,999	88
\$30,000 to \$34,999	126
\$35,000 to \$39,999	169
\$40,000 to \$44,999	104
\$45,000 to \$49,999	21
\$50,000 to \$59,999	47
\$60,000 to \$74,999	181
\$75,000 to \$99,999	127
\$100,000 or more	0

**PERCENT UNEMPLOYMENT†** 12.4%

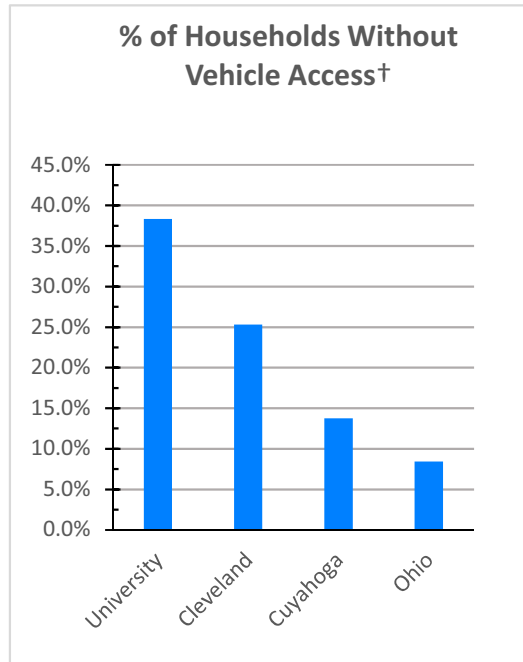


HOUSEHOLD INCOME†	University	Cleveland	Cuyahoga	Ohio
Median Household Income	\$ -	\$ 26,179	\$ 44,203	\$ 48,849
Aggregate Income	\$ 104,959,797	\$ 6,525,565,600	\$ 34,420,250,500	\$ 299,293,760,100
Per Capita Income	\$ 13,741	\$ 16,642	\$ 27,156	\$ 25,890
Income Per Square Mile	\$ 68,743,664	\$ 83,984,113	\$ 75,286,534	\$ 6,676,938

† All data except SNAP from the U.S. Census Bureau, American Community Survey 2010-2014 5 Year Estimates

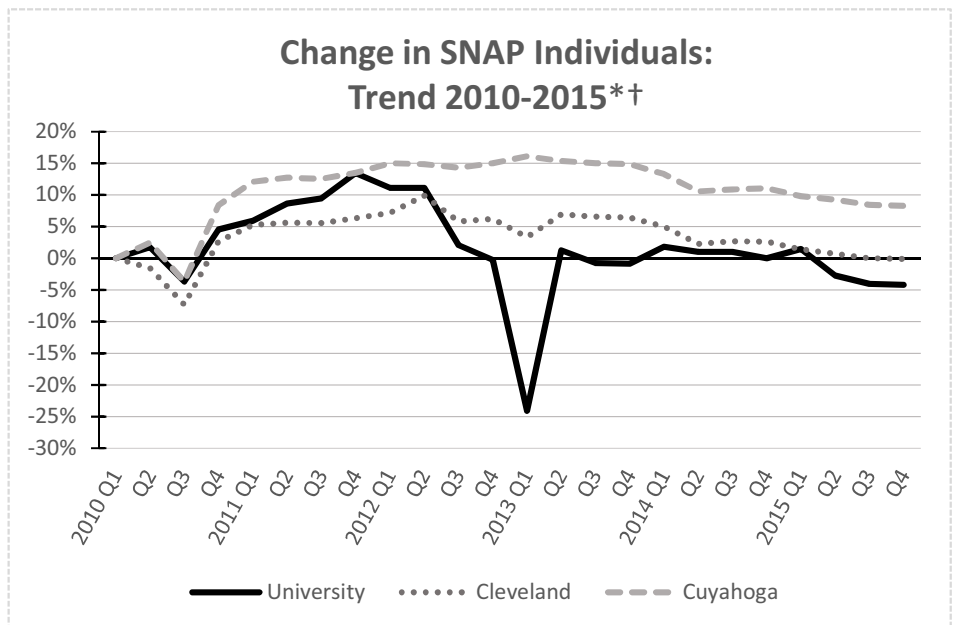
<b>RATIO OF INCOME TO POVERTY LEVEL†</b>	<b>University</b>	<b>Cleveland</b>	<b>Cuyahoga</b>	<b>Ohio</b>
Population for whom poverty status is determined:	4,903	381,531	1,241,330	11,243,508
Population Below Poverty Level	2,268	136,860	230,111	1,790,564
Percent	46.3%	35.9%	18.5%	15.9%
Population Below 200% of Poverty Level	3,330	233,518	461,140	3,859,814
Percent	67.9%	61.2%	37.1%	34.3%

<b>VEHICLE ACCESS†</b>	<b>University</b>	<b>Cleveland</b>	<b>Cuyahoga</b>	<b>Ohio</b>
Households w/o Vehicles	1,186	42,169	73,370	384,271
Percent	<b>38.3%</b>	<b>25.3%</b>	<b>13.7%</b>	<b>8.4%</b>
Total Vehicles Available	2,064	191,124	793,926	8,105,659
Vehicles Per Person	0.27	0.49	0.63	0.70



<b>SNAP STATISTICS, 2015 4th Quarter*†</b>	<b>University</b>	<b>Cleveland</b>	<b>Cuyahoga</b>
Total assistance groups, number	884	81,724	140,368
Child-only assistance groups, number	8	931	1,996
Total individuals, number	1,118	152,476	261,717
% Total individuals	12.8%	42.2%	21.2%
Individuals aged <5, number	100	18,874	30,646
Individuals aged 5-17, number	103	40,152	69,533
Individuals aged 18-64, number	641	82,545	141,140
Individuals aged 65+, number	274	10,905	20,398

<b>SNAP INDIVIDUALS, TREND 2010-2015*†</b>	<b>University</b>	<b>%</b>
2010 Q1	1,167	15.3%
2010 Q4	1,220	16.0%
2011 Q1	1,236	16.2%
2011 Q4	1,324	17.3%
2012 Q1	1,297	17.0%
2012 Q4	1,164	15.2%
2013 Q1	886	11.6%
2013 Q4	1,157	15.1%
2014 Q1	1,188	15.6%
2014 Q4	1,167	15.3%
2015 Q1	1,184	15.5%
2015 Q4	1,118	14.6%



†SNAP Data from NEOCANDO, Center on Urban Poverty and Community Development. All other data from the U.S. Census Bureau, American Community Survey, 2010-2014





\*SNAP (Supplemental Nutrition Assistance Program), formerly known as the food stamp program, is a federal program run by the U.S. Department of Agriculture that offers nutrition assistance to eligible low-income individuals and families.

# Community Food Resources: University

## Major Grocery, By Type

-  Supermarket
-  Large Grocery
-  Other Large Market




## Food Production / Distribution Sites

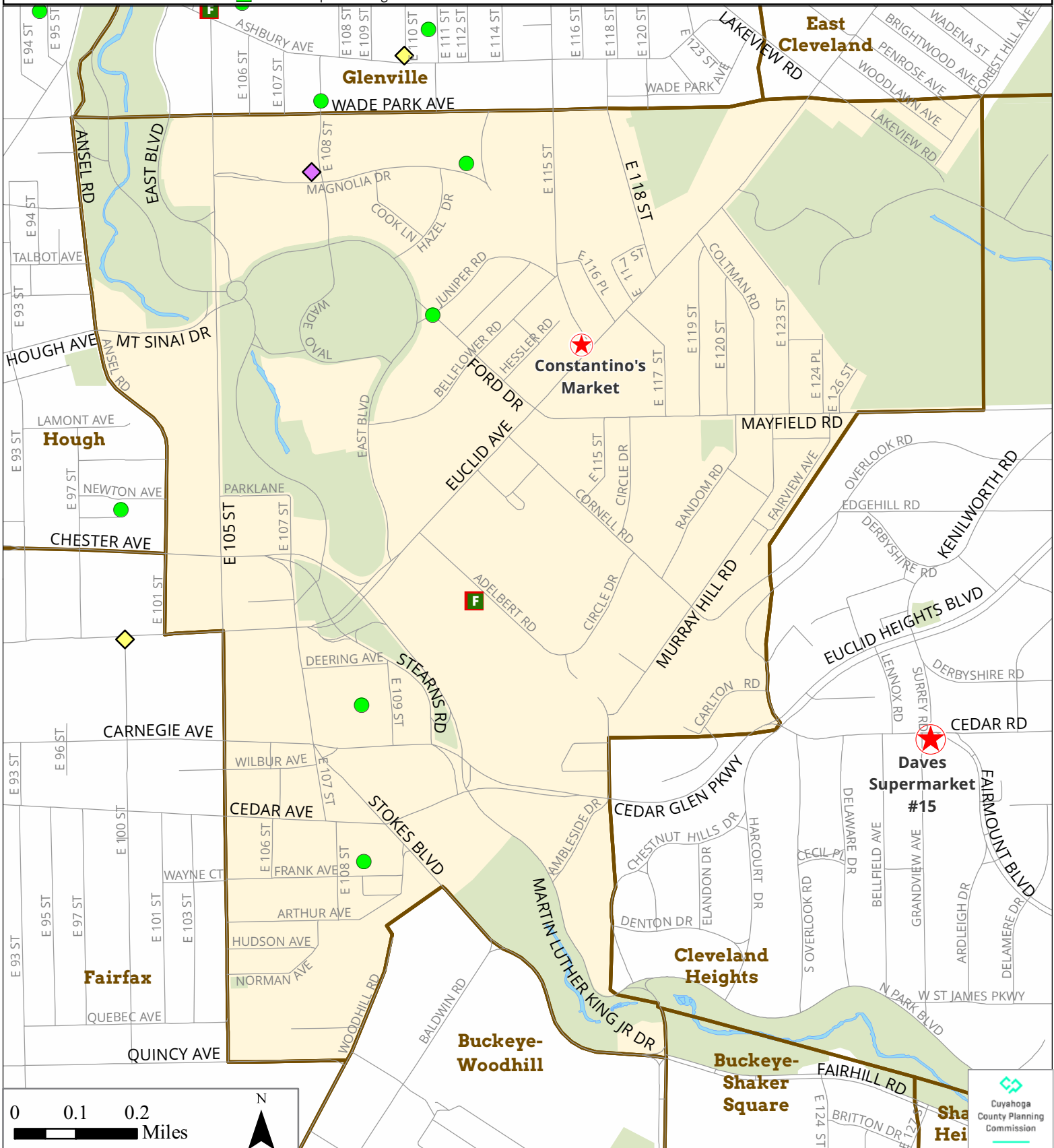
-  Cleveland Summer Sprout Garden
-  School Garden (Suburban)
-  Suburban Garden
-  Green Corps Learning Garden

## Farmers Markets by SNAP Acceptance

-  YES
-  NO

## Food Distribution and Assistance Resources

-  Food Pantry
-  Hot Meal
-  Stay Well Project Site (Hunger Network)



Community Food Resources		City / Neighborhood		Resource		Cleveland: University	
Name		Address		Description			
<b>Agriculture</b>							
Summer Sprout	Cleveland Early College High School at John Hay Garden @ Case	2075 Stokes Blvd.	Corner of Magnolia and Mistletoe				
	Purple Oasis Garden	10821 Frank Ave.					
	Settlement Sensory Garden	11125 Magnolia Drive					
<b>Emergency Food</b>							
Hot Meal	Mt. Zion Congregational United Church of Christ	10723 Magnolia Drive					
<b>Farmers Market</b>							
SNAP	North Union Farmers Market at University Hospital						
<b>Grocery</b>							
Large Grocery	Constantino's Market	11473 Euclid Ave					
<b>School Lunch</b>							
Elementary School	Cleveland Montessori	12009 Mayfield Rd		Nonpublic School			
High School	Cleveland Early College High	2075 Stokes Blvd		Public School			
	Cleveland School of Architecture & Design	2075 Stokes Blvd		Public School			
	Cleveland School of Science & Medicine	2075 Stokes Blvd		Public School			
	Cleveland School Of The Arts High School	2064 Stearns Rd		Public School			
	Montessori High School at University Circle	11025 Magnolia Dr		Nonpublic School			