

COMMUNITY PROFILE: Stockyards

POPULATION†	Count
Total Population	9,233
Households	3,408
Avg Household Size	2.71

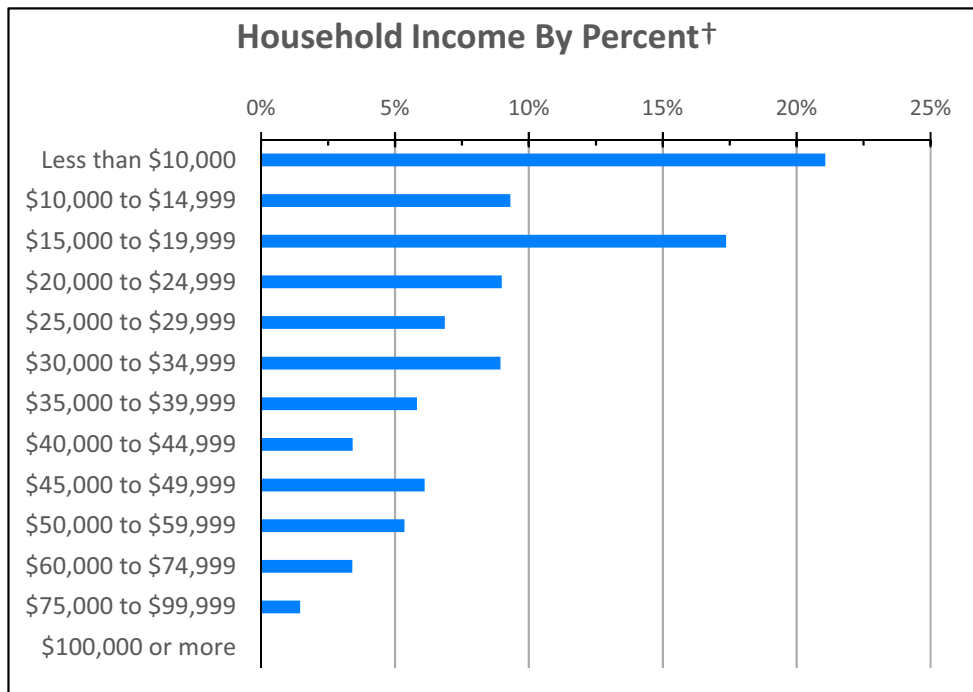
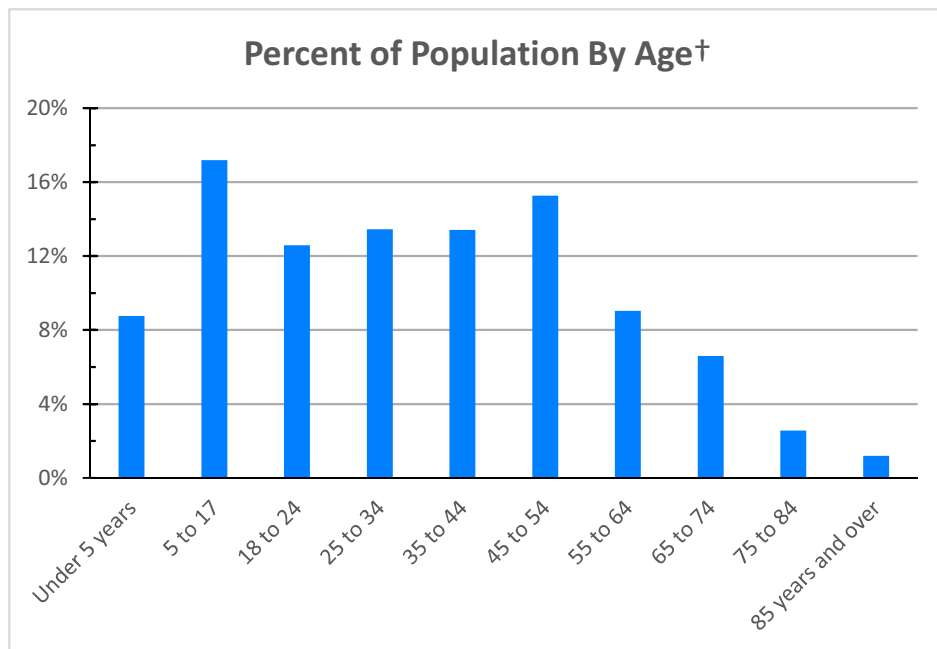
RACE / ETHNICITY†	Count	%
African-American	2,346	25.4%
Total Minority	4,975	53.9%

HOUSING TENURE†	Count	%
Owner	1,502	44.1%
Renter	1,906	55.9%

SEX†	%
Pct Male	45.7%
Pct Female	54.3%

HOUSEHOLD INCOME†	Total Households
Less than \$10,000	718
\$10,000 to \$14,999	317
\$15,000 to \$19,999	592
\$20,000 to \$24,999	306
\$25,000 to \$29,999	234
\$30,000 to \$34,999	305
\$35,000 to \$39,999	198
\$40,000 to \$44,999	117
\$45,000 to \$49,999	208
\$50,000 to \$59,999	183
\$60,000 to \$74,999	116
\$75,000 to \$99,999	50
\$100,000 or more	0

PERCENT UNEMPLOYMENT† 21.2%

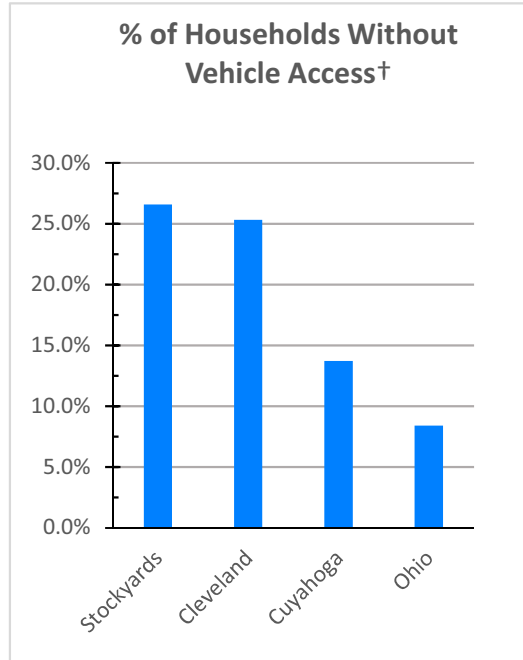


HOUSEHOLD INCOME†	Stockyards	Cleveland	Cuyahoga	Ohio
Median Household Income	\$ -	\$ 26,179	\$ 44,203	\$ 48,849
Aggregate Income	\$ 96,377,393	\$ 6,525,565,600	\$ 34,420,250,500	\$ 299,293,760,100
Per Capita Income	\$ 10,439	\$ 16,642	\$ 27,156	\$ 25,890
Income Per Square Mile	\$ 58,970,983	\$ 83,984,113	\$ 75,286,534	\$ 6,676,938

† All data except SNAP from the U.S. Census Bureau, American Community Survey 2010-2014 5 Year Estimates

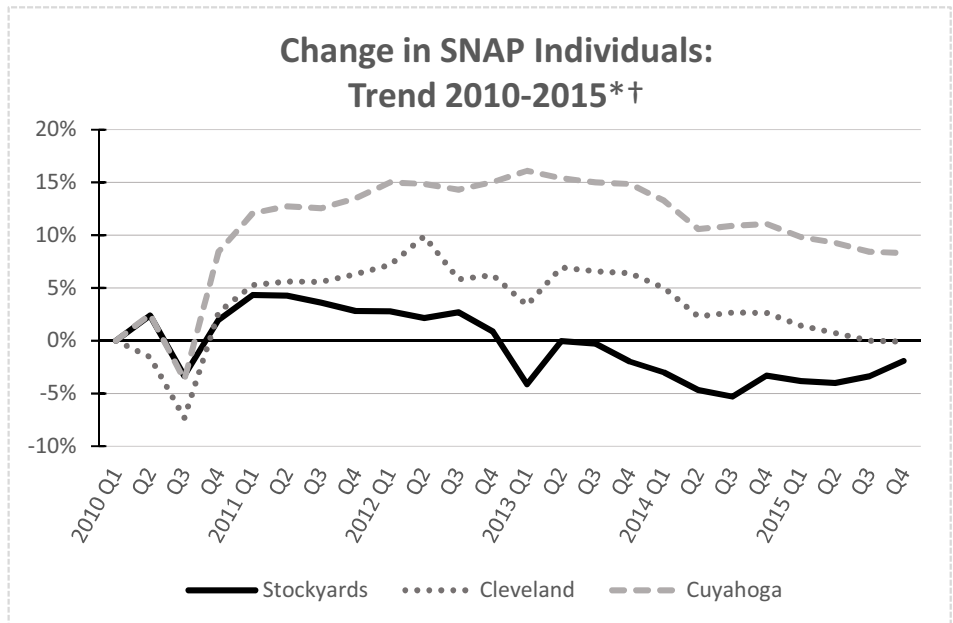
RATIO OF INCOME TO POVERTY LEVEL†	Stockyards	Cleveland	Cuyahoga	Ohio
Population for whom poverty status is determined:	9,146	381,531	1,241,330	11,243,508
Population Below Poverty Level	4,045	136,860	230,111	1,790,564
Percent	44.2%	35.9%	18.5%	15.9%
Population Below 200% of Poverty Level	7,265	233,518	461,140	3,859,814
Percent	79.4%	61.2%	37.1%	34.3%

VEHICLE ACCESS†	Stockyards	Cleveland	Cuyahoga	Ohio
Households w/o Vehicles	905	42,169	73,370	384,271
Percent	26.6%	25.3%	13.7%	8.4%
Total Vehicles Available	3,679	191,124	793,926	8,105,659
Vehicles Per Person	0.40	0.49	0.63	0.70



SNAP STATISTICS, 2015 4th Quarter*†	Stockyards	Cleveland	Cuyahoga
Total assistance groups, number	2,335	81,724	140,368
Child-only assistance groups, number	39	931	1,996
Total individuals, number	5,175	152,476	261,717
% Total individuals	53.6%	42.2%	21.2%
Individuals aged <5, number	672	18,874	30,646
Individuals aged 5-17, number	1,537	40,152	69,533
Individuals aged 18-64, number	2,699	82,545	141,140
Individuals aged 65+, number	267	10,905	20,398

SNAP INDIVIDUALS, TREND 2010-2015*†	Stockyards	%
2010 Q1	5,275	57.1%
2010 Q4	5,379	58.3%
2011 Q1	5,504	59.6%
2011 Q4	5,424	58.7%
2012 Q1	5,422	58.7%
2012 Q4	5,322	57.6%
2013 Q1	5,058	54.8%
2013 Q4	5,171	56.0%
2014 Q1	5,117	55.4%
2014 Q4	5,100	55.2%
2015 Q1	5,073	54.9%
2015 Q4	5,175	56.1%



†SNAP Data from NEOCANDO, Center on Urban Poverty and Community Development. All other data from the U.S. Census Bureau, American Community Survey, 2010-2014





*SNAP (Supplemental Nutrition Assistance Program), formerly known as the food stamp program, is a federal program run by the U.S. Department of Agriculture that offers nutrition assistance to eligible low-income individuals and families.

Community Food Resources: Stockyards

Major Grocery, By Type

-  Supermarket
-  Large Grocery
-  Other Large Market




Food Production / Distribution Sites

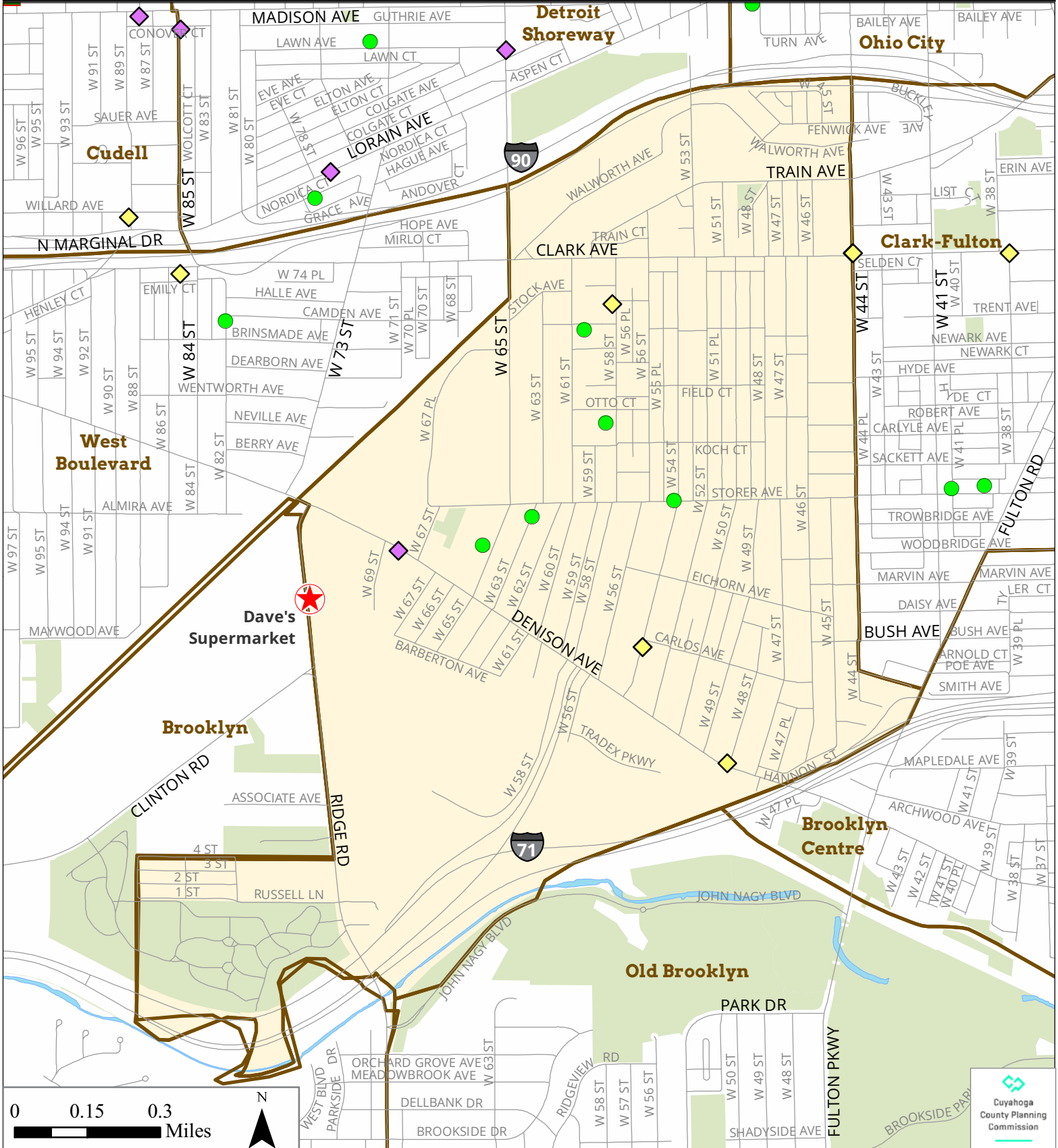
-  Cleveland Summer Sprout Garden
-  School Garden (Suburban)
-  Suburban Garden
-  Green Corps Learning Garden

Farmers Markets by SNAP Acceptance

-  YES
-  NO

Food Distribution and Assistance Resources

-  Food Pantry
-  Hot Meal
-  Stay Well Project Site (Hunger Network)



Community Food Resources		City / Neighborhood		Resource		Cleveland: Stockyards	
Name	Address	Description	Name	Address	Description	Name	Address
Agriculture							
Summer Sprout	3274 W. 58th St.		CCC Garden of Eat'n	3274 W. 58th St.			
	3171 W. 61st St.		Frontier	3171 W. 61st St.			
	3432 W. 65th St.		New Hope Community Garden	3432 W. 65th St.			
	3391 + 3395 W. 63rd St.		NGen Preserve 63	3391 + 3395 W. 63rd St.			
	5410-5416-5425 Storer Ave.		POKE Community Garden	5410-5416-5425 Storer Ave.			
Emergency Food							
Hot Meal	3545 West 54th Street		St. Boniface Church	3545 West 54th Street			
	6818 Denison Avenue		Way of Escape Ministries	6818 Denison Avenue			
Pantry	4800 Denison Avenue		Prince of Peace Outreach and Deliverance Minist	4800 Denison Avenue			
	3545 West 54th Street		St. Boniface Church	3545 West 54th Street			
	3150 West 58th Street		West 58th Street Church of God	3150 West 58th Street			
Grocery							
Supermarket	3565 Ridge Road		Dave's Supermarket	3565 Ridge Road			
School Lunch							
Elementary School	5550 Clark Ave	Public School	Clark School	5550 Clark Ave	Public School		
	3200 W 65th St	Community School	Constellation Schools: Stockyard Community Ele	3200 W 65th St	Community School		
	3145 W 46th St	Public School	Thomas Jefferson School	3145 W 46th St	Public School		
High School	2211 W 65th St	Public School	Max S Hayes High School	2211 W 65th St	Public School		