

# COMMUNITY PROFILE: North Shore Collinwood

POPULATION†	Count
Total Population	16,051
Households	7,608
Avg Household Size	2.11

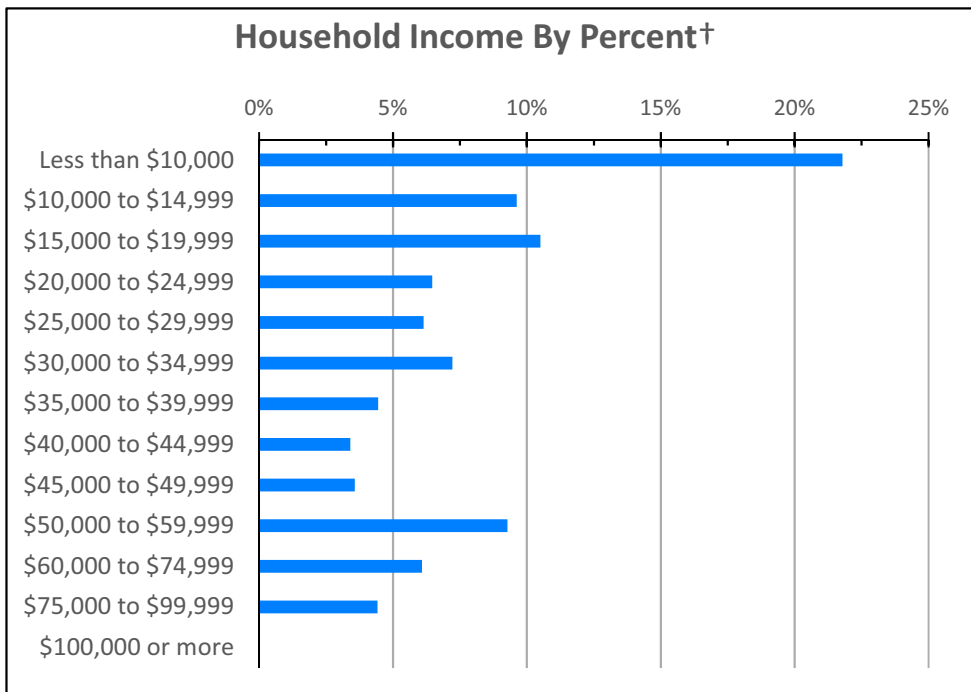
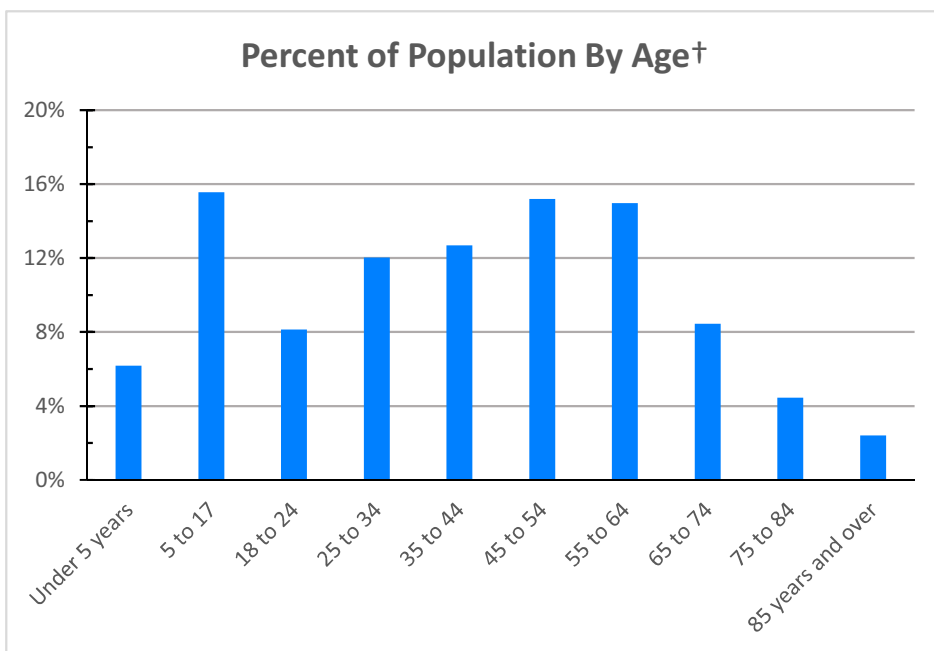
RACE / ETHNICITY†	Count	%
African-American	11,105	69.2%
Total Minority	11,526	71.8%

HOUSING TENURE†	Count	%
Owner	3,204	42.1%
Renter	4,405	57.9%

SEX†	%
Pct Male	48.2%
Pct Female	51.8%

HOUSEHOLD INCOME†	Total Households
Less than \$10,000	1,658
\$10,000 to \$14,999	732
\$15,000 to \$19,999	800
\$20,000 to \$24,999	492
\$25,000 to \$29,999	468
\$30,000 to \$34,999	550
\$35,000 to \$39,999	338
\$40,000 to \$44,999	259
\$45,000 to \$49,999	272
\$50,000 to \$59,999	706
\$60,000 to \$74,999	463
\$75,000 to \$99,999	337
\$100,000 or more	0

**PERCENT UNEMPLOYMENT†** 17.3%

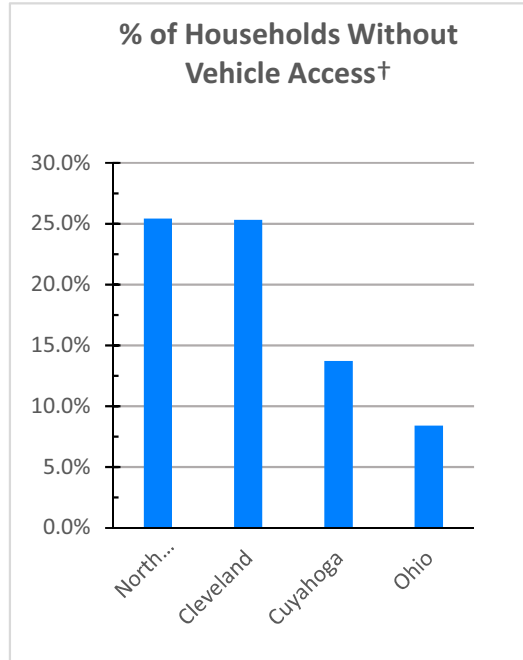


HOUSEHOLD INCOME†	North Shore Collinwood	Cleveland	Cuyahoga	Ohio
Median Household Income	\$ -	\$ 26,179	\$ 44,203	\$ 48,849
Aggregate Income	\$ 298,156,865	\$ 6,525,565,600	\$ 34,420,250,500	\$ 299,293,760,100
Per Capita Income	\$ 18,576	\$ 16,642	\$ 27,156	\$ 25,890
Income Per Square Mile	\$ 131,407,696	\$ 83,984,113	\$ 75,286,534	\$ 6,676,938

† All data except SNAP from the U.S. Census Bureau, American Community Survey 2010-2014 5 Year Estimates

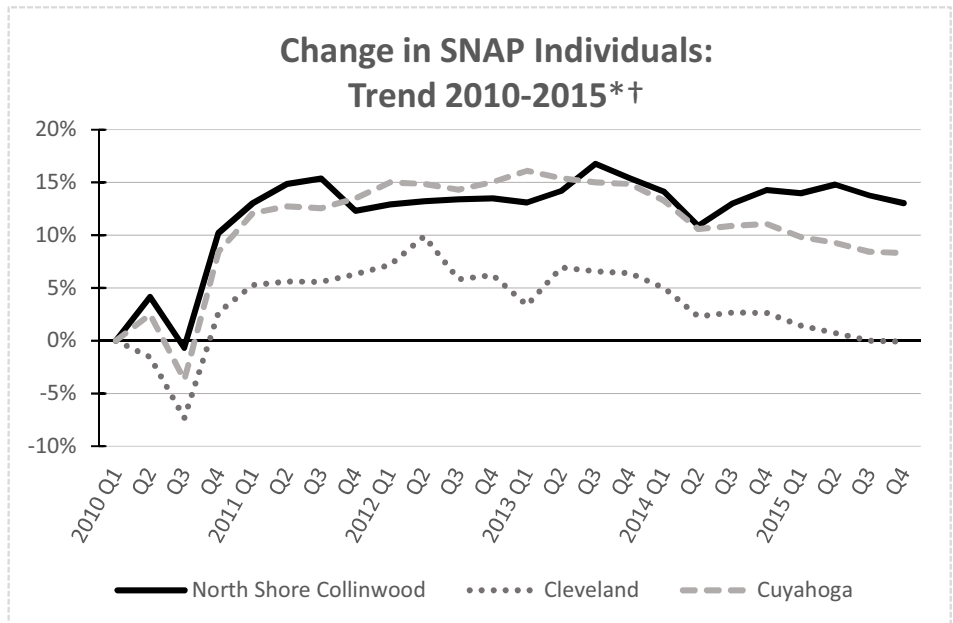
<b>RATIO OF INCOME TO POVERTY LEVEL†</b>	<b>North Shore Collinwood</b>	<b>Cleveland</b>	<b>Cuyahoga</b>	<b>Ohio</b>
Population for whom poverty status is determined:	15,779	381,531	1,241,330	11,243,508
Population Below Poverty Level	5,184	136,860	230,111	1,790,564
Percent	32.9%	35.9%	18.5%	15.9%
Population Below 200% of Poverty Level	8,947	233,518	461,140	3,859,814
Percent	56.7%	61.2%	37.1%	34.3%

<b>VEHICLE ACCESS†</b>	<b>North Shore Collinwood</b>	<b>Cleveland</b>	<b>Cuyahoga</b>	<b>Ohio</b>
Households w/o Vehicles	1,934	42,169	73,370	384,271
Percent	<b>25.4%</b>	<b>25.3%</b>	<b>13.7%</b>	<b>8.4%</b>
Total Vehicles Available	7,752	191,124	793,926	8,105,659
Vehicles Per Person	0.48	0.49	0.63	0.70



<b>SNAP STATISTICS, 2015 4th Quarter*†</b>	<b>North Shore Collinwood</b>	<b>Cleveland</b>	<b>Cuyahoga</b>
Total assistance groups, number	3,348	81,724	140,368
Child-only assistance groups, number	22	931	1,996
Total individuals, number	5,334	152,476	261,717
% Total individuals	36.7%	42.2%	21.2%
Individuals aged <5, number	565	18,874	30,646
Individuals aged 5-17, number	1,126	40,152	69,533
Individuals aged 18-64, number	3,031	82,545	141,140
Individuals aged 65+, number	612	10,905	20,398

<b>SNAP INDIVIDUALS, TREND 2010-2015*†</b>	<b>North Shore Collinwood</b>	<b>%</b>
2010 Q1	4,719	29.4%
2010 Q4	5,201	32.4%
2011 Q1	5,334	33.2%
2011 Q4	5,300	33.0%
2012 Q1	5,328	33.2%
2012 Q4	5,356	33.4%
2013 Q1	5,337	33.3%
2013 Q4	5,446	33.9%
2014 Q1	5,385	33.5%
2014 Q4	5,393	33.6%
2015 Q1	5,379	33.5%
2015 Q4	5,334	33.2%






†SNAP Data from NEOCANDO, Center on Urban Poverty and Community Development. All other data from the U.S. Census Bureau, American Community Survey, 2010-2014





\*SNAP (Supplemental Nutrition Assistance Program), formerly known as the food stamp program, is a federal program run by the U.S. Department of Agriculture that offers nutrition assistance to eligible low-income individuals and families.

# Community Food Resources: North Shore Collinwood

## Major Grocery, By Type

-  Supermarket
-  Large Grocery
-  Other Large Market



## Food Production / Distribution Sites

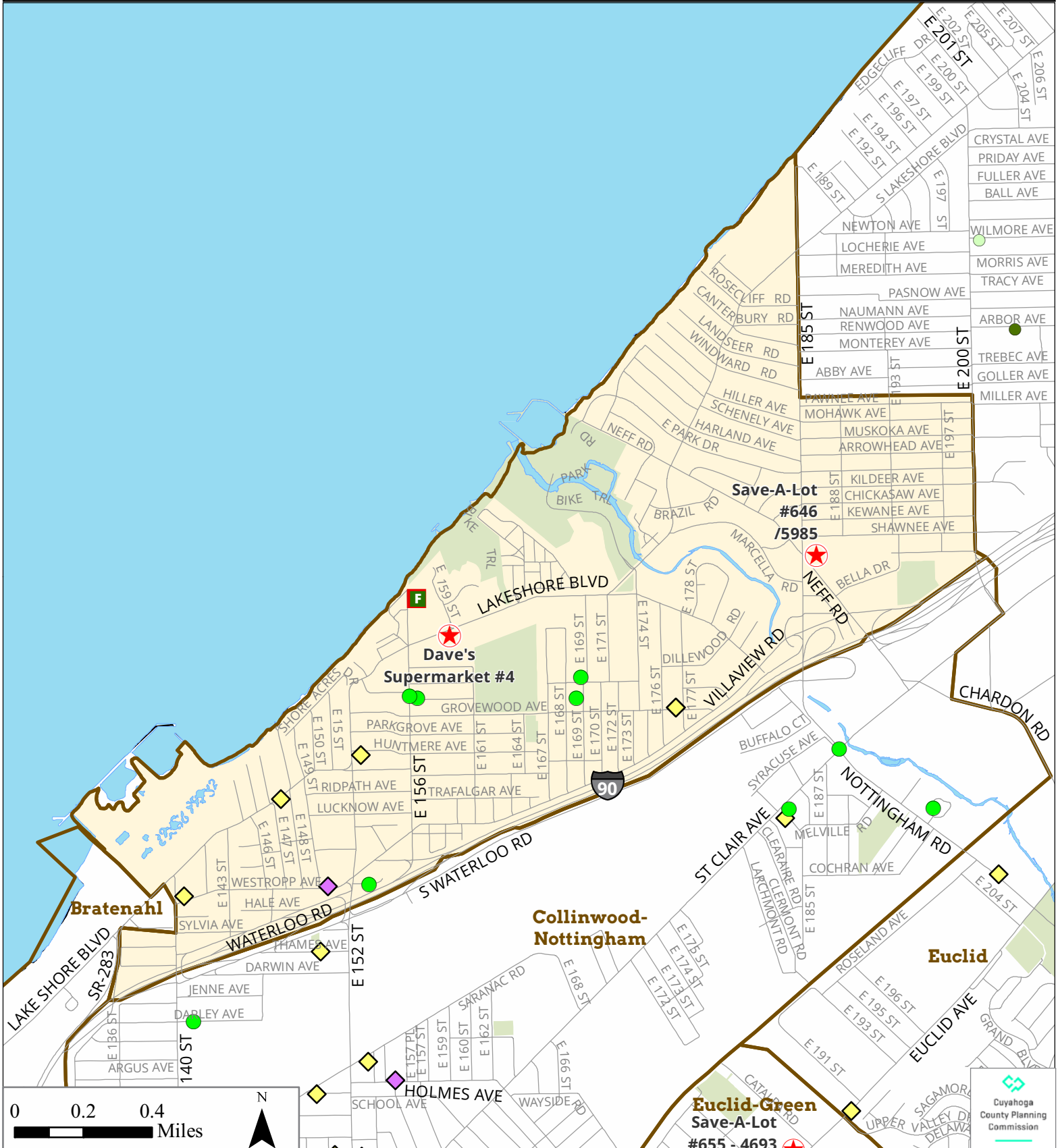
-  Cleveland Summer Sprout Garden
-  School Garden (Suburban)
-  Suburban Garden
-  Green Corps Learning Garden

## Farmers Markets by SNAP Acceptance

-  YES
-  NO

## Food Distribution and Assistance Resources

-  Food Pantry
-  Hot Meal
-  Stay Well Project Site (Hunger Network)



Community Food Resources		City / Neighborhood		Resource		Cleveland: North Shore Collinwood		Name	Address	Description
<b>Agriculture</b>										
	Summer Sprout							Collinwood Friends Garden	251 E. 156th St.	
								Corlica Garden -North Shore Collinwood	247 E. 156th St.	
								Daniel Avenue Garden	15396 Daniel Ave.	
								Esseedingly Well	1118 East 169th Street	
								Pneuma Chapel Community Garden	1148 E. 169th Street	
<b>Emergency Food</b>										
	Hot Meal							Collinwood Area Church Council (CACC) #3	17625 Groveswood Avenue	
								Greater New Canaan Ministries	14911 Westropp Avenue	
	Pantry							Christian Fellowship Center Ministries	14713 Lakeshore Boulevard	
								Collinwood Area Church Council	15220 Lakeshore Boulevard	
								God's House Ministries	485 East 146th Street	
								Salvation Army - Temple Corps	17625 Groveswood Avenue	
<b>Farmers Market</b>										
	SNAP							Village Family Farms at Euclid Beach Villa		
<b>Grocery</b>										
	Large Grocery							Save-A-Lot #646 /5985	18501 Neff Road	
<b>School Lunch</b>										
	Elementary School							Bella Academy of Excellence	19114 Bella Dr	Community School
								Lakeshore Intergenerational School	18925 Marcella Rd	Community School
								Memorial School	410 E 152nd St	Public School
								Oliver H Perry Elementary School	18400 Schenely Ave	Public School
								St. Jerome	15100 Lake Shore Blvd	Nonpublic School
								St. John Lutheran	1027 E 176th St	Nonpublic School
	High School							Villa Angela-St. Joseph	18491 Lake Shore Blvd	Nonpublic School