

COMMUNITY PROFILE: Kamm's

POPULATION†	Count
Total Population	26,027
Households	11,632
Avg Household Size	2.24

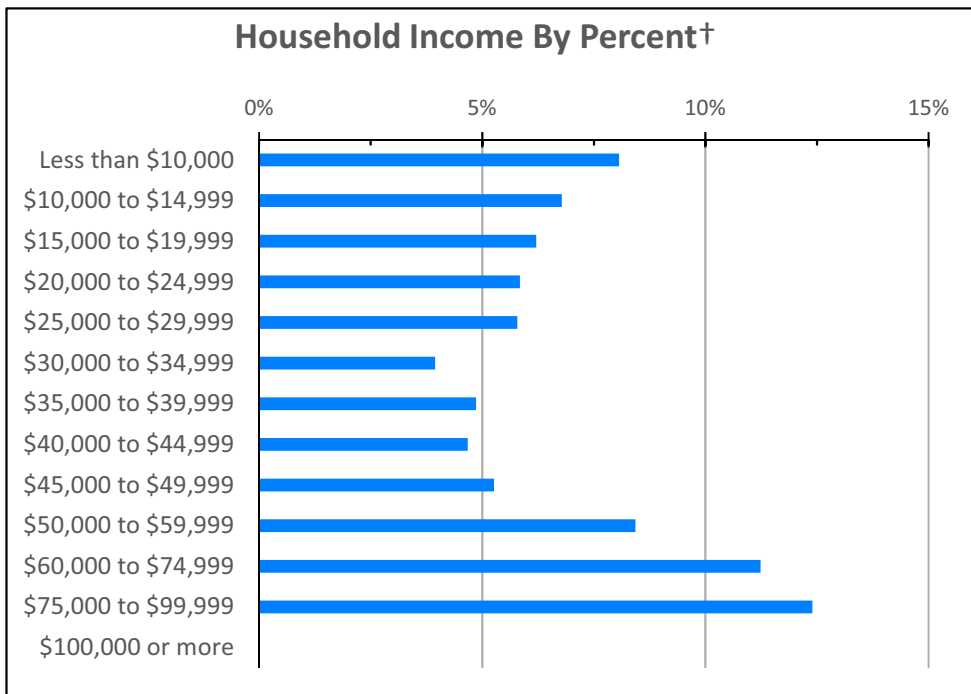
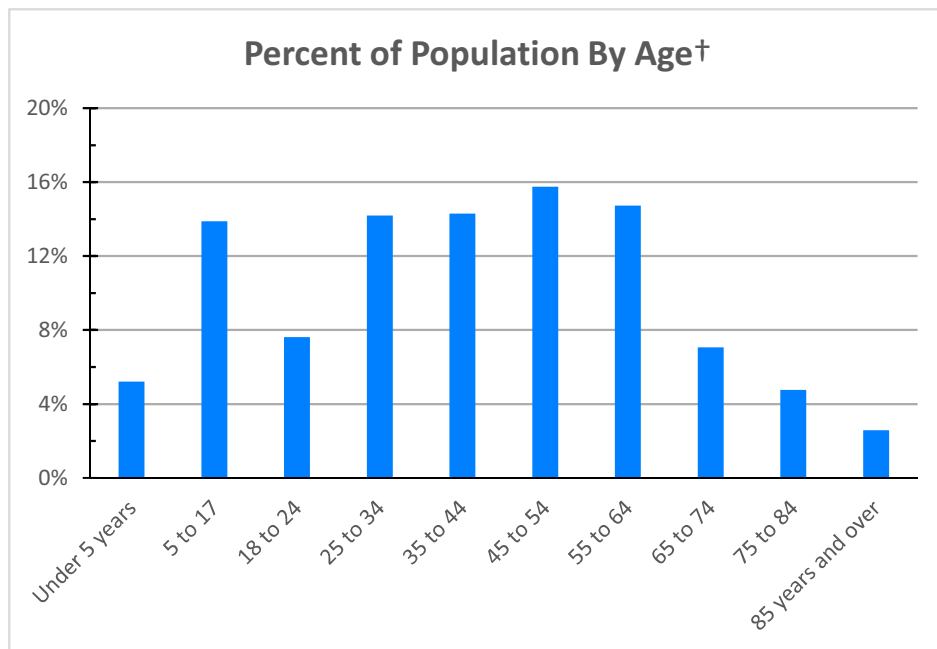
RACE / ETHNICITY†	Count	%
African-American	2,408	9.3%
Total Minority	4,940	19.0%

HOUSING TENURE†	Count	%
Owner	7,650	65.8%
Renter	3,982	34.2%

SEX†	%
Pct Male	48.8%
Pct Female	51.2%

HOUSEHOLD INCOME†	Total Households
Less than \$10,000	939
\$10,000 to \$14,999	790
\$15,000 to \$19,999	723
\$20,000 to \$24,999	680
\$25,000 to \$29,999	673
\$30,000 to \$34,999	459
\$35,000 to \$39,999	566
\$40,000 to \$44,999	544
\$45,000 to \$49,999	613
\$50,000 to \$59,999	981
\$60,000 to \$74,999	1,307
\$75,000 to \$99,999	1,442
\$100,000 or more	0

PERCENT UNEMPLOYMENT†	9.9%
------------------------------	-------------

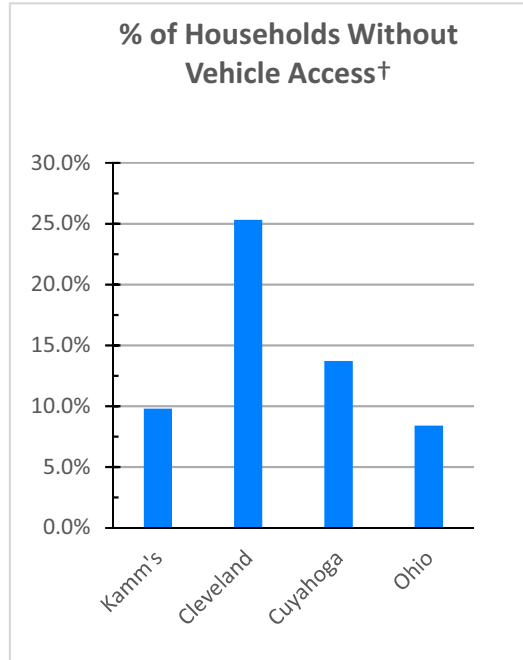


HOUSEHOLD INCOME†	Kamm's	Cleveland	Cuyahoga	Ohio
Median Household Income	\$ -	\$ 26,179	\$ 44,203	\$ 48,849
Aggregate Income	\$ 691,317,277	\$ 6,525,565,600	\$ 34,420,250,500	\$ 299,293,760,100
Per Capita Income	\$ 26,561	\$ 16,642	\$ 27,156	\$ 25,890
Income Per Square Mile	\$ 141,108,489	\$ 83,984,113	\$ 75,286,534	\$ 6,676,938

† All data except SNAP from the U.S. Census Bureau, American Community Survey 2010-2014 5 Year Estimates

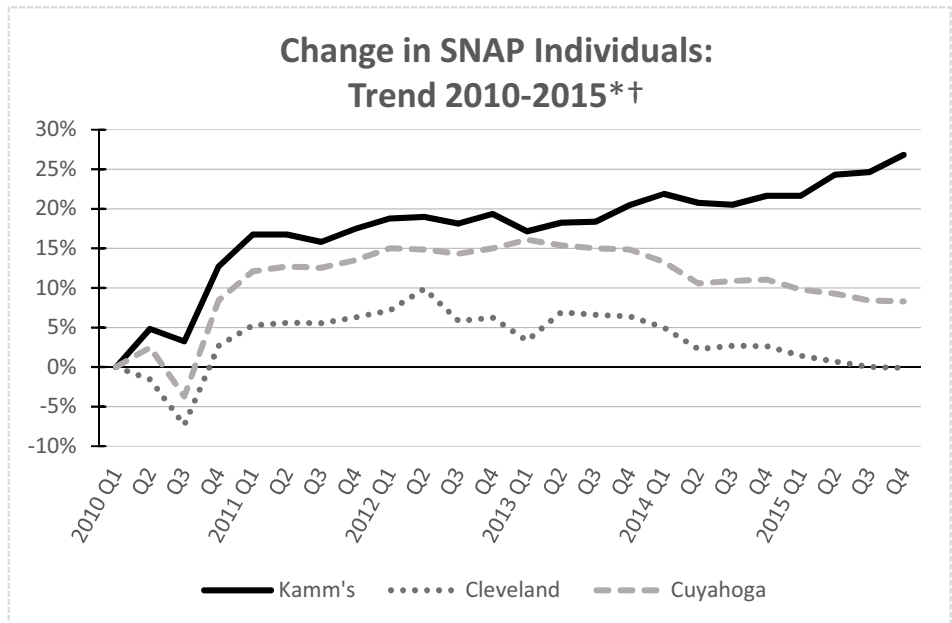
RATIO OF INCOME TO POVERTY LEVEL†		Kamm's	Cleveland	Cuyahoga	Ohio
Population for whom poverty status is determined:					
Population Below Poverty Level		25,728	381,531	1,241,330	11,243,508
Percent		15.9%	35.9%	18.5%	15.9%
Population Below 200% of Poverty Level		8,579	233,518	461,140	3,859,814
Percent		33.3%	61.2%	37.1%	34.3%

VEHICLE ACCESS†	Kamm's	Cleveland	Cuyahoga	Ohio
Households w/o Vehicles	1,138	42,169	73,370	384,271
Percent	9.8%	25.3%	13.7%	8.4%
Total Vehicles Available	17,879	191,124	793,926	8,105,659
Vehicles Per Person	0.69	0.49	0.63	0.70



SNAP STATISTICS, 2015 4th Quarter*†	Kamm's	Cleveland	Cuyahoga
Total assistance groups, number	2,282	81,724	140,368
Child-only assistance groups, number	23	931	1,996
Total individuals, number	4,616	152,476	261,717
% Total individuals	18.7%	42.2%	21.2%
Individuals aged <5, number	604	18,874	30,646
Individuals aged 5-17, number	1,274	40,152	69,533
Individuals aged 18-64, number	2,335	82,545	141,140
Individuals aged 65+, number	403	10,905	20,398

SNAP INDIVIDUALS, TREND 2010-2015*†	Kamm's	%
2010 Q1	3,640	14.0%
2010 Q4	4,103	15.8%
2011 Q1	4,250	16.3%
2011 Q4	4,276	16.4%
2012 Q1	4,324	16.6%
2012 Q4	4,344	16.7%
2013 Q1	4,264	16.4%
2013 Q4	4,385	16.8%
2014 Q1	4,437	17.0%
2014 Q4	4,428	17.0%
2015 Q1	4,428	17.0%
2015 Q4	4,616	17.7%






†SNAP Data from NEOCANDO, Center on Urban Poverty and Community Development. All other data from the U.S. Census Bureau, American Community Survey, 2010-2014





*SNAP (Supplemental Nutrition Assistance Program), formerly known as the food stamp program, is a federal program run by the U.S. Department of Agriculture that offers nutrition assistance to eligible low-income individuals and families.

Community Food Resources: Kamm's

Major Grocery, By Type

-  Supermarket
-  Large Grocery
-  Other Large Market




Food Production / Distribution Sites

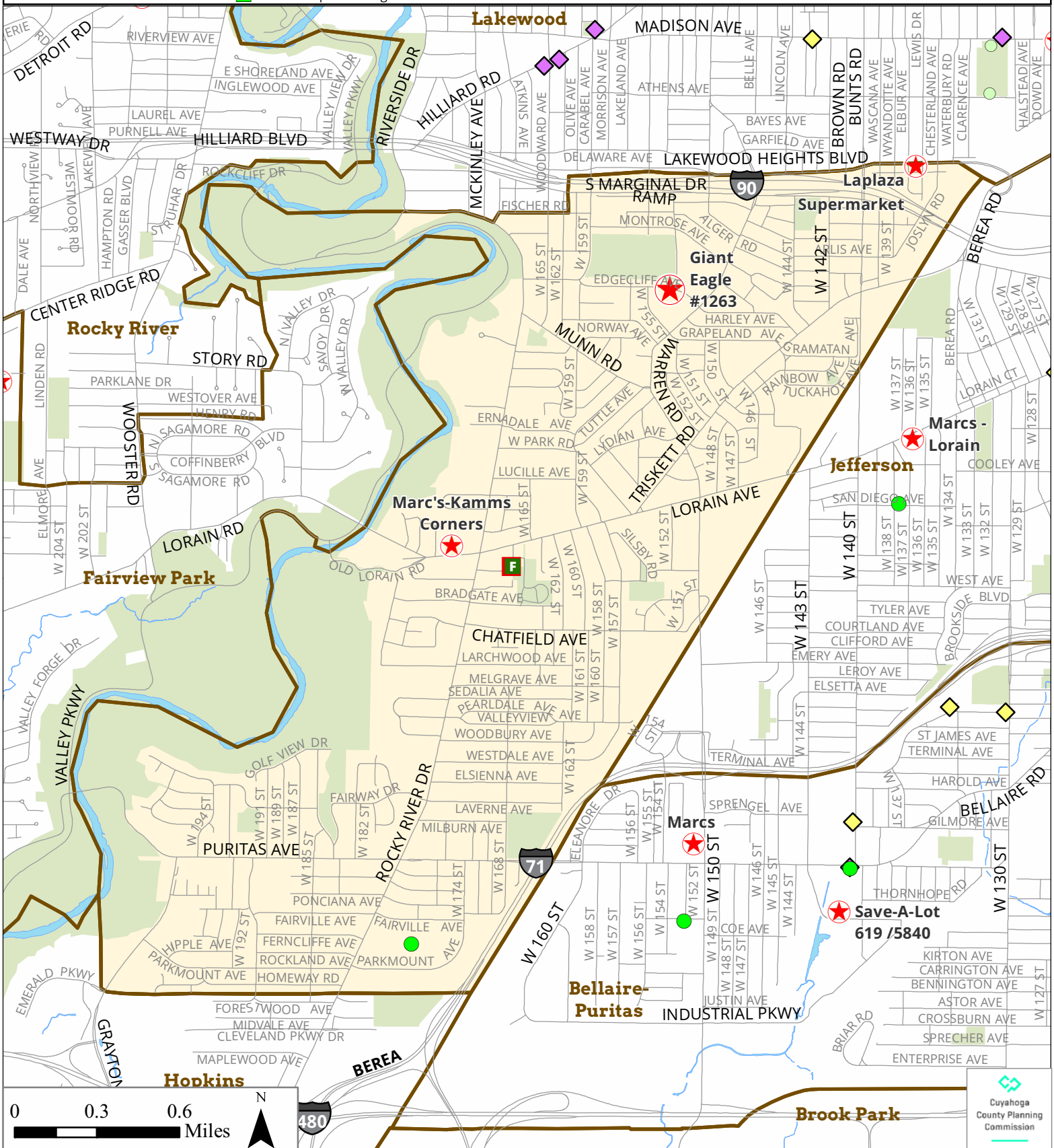
-  Cleveland Summer Sprout Garden
-  School Garden (Suburban)
-  Suburban Garden
-  Green Corps Learning Garden

Farmers Markets by SNAP Acceptance

-  YES
-  NO

Food Distribution and Assistance Resources

-  Food Pantry
-  Hot Meal
-  Stay Well Project Site (Hunger Network)



Community Food Resources		City / Neighborhood		Resource		Name		Address		Description	
Cleveland: Kamm's											
Agriculture											
Summer Sprout			Riverside (CWIHA Youth Garden)					17800 Parkmount Ave.			
Farmers Market											
SNAP			Kamm's Corners Farmers Market								
Grocery											
Large Grocery			Laplaza Supermarket					13609 Lakewood Heights Blvd			
			Marc's-Kamm's Corners					17400 Lorain Road			
Supermarket			Giant Eagle #1263					15325 Edgelliff Avenue			
School Lunch											
Elementary School			Al Ihsan Islamic School					4600 Rocky River Dr			Nonpublic School
			Clara E Westropp School					19101 Puritas Ave			Public School
			Constellation Schools- Westpark Community Elem					16210 Lorain Ave			Community School
			Douglas MacArthur					4401 Valleyside Rd			Public School
			Merlo Park Academy					14440 Triskett Rd			Community School
			Newton D Baker School					3690 W 159th St			Public School
			Our Lady Of Angels					3644 Rocky River Dr			Nonpublic School
			Riverside School					14601 Montrose Ave			Public School
			St. Mark					15724 Montrose Ave			Nonpublic School
			Valley View Elementary School					17200 Valleyview Ave			Public School
			West Park Lutheran					4260 Rocky River Dr			Nonpublic School
High School			St. Joseph Academy					3470 Rocky River Dr			Nonpublic School