

# COMMUNITY PROFILE: Hough

POPULATION†	Count
Total Population	11,752
Households	4,789
Avg Household Size	2.45

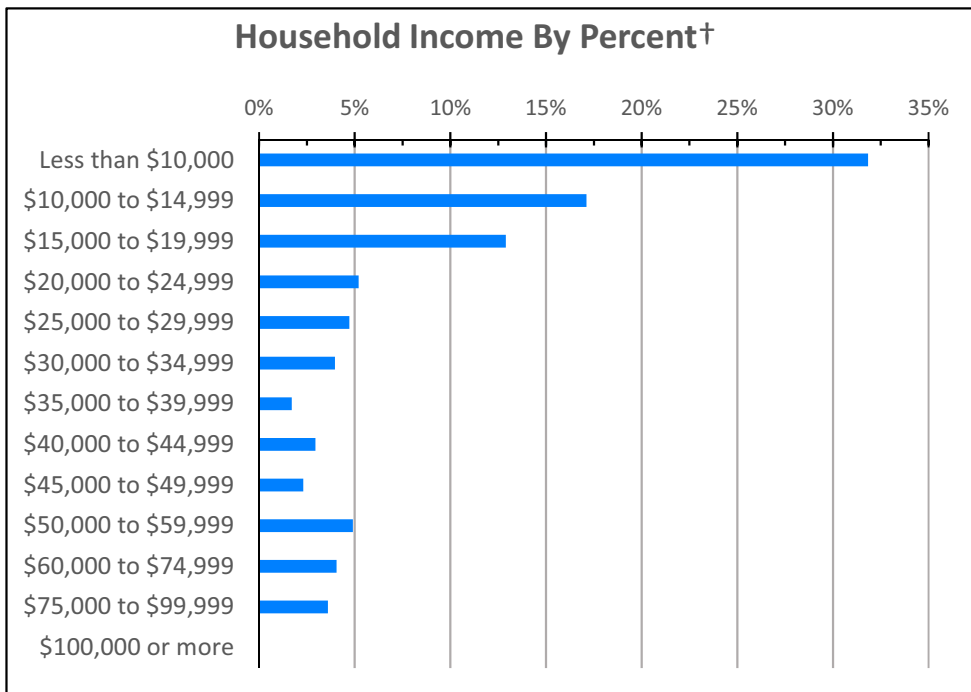
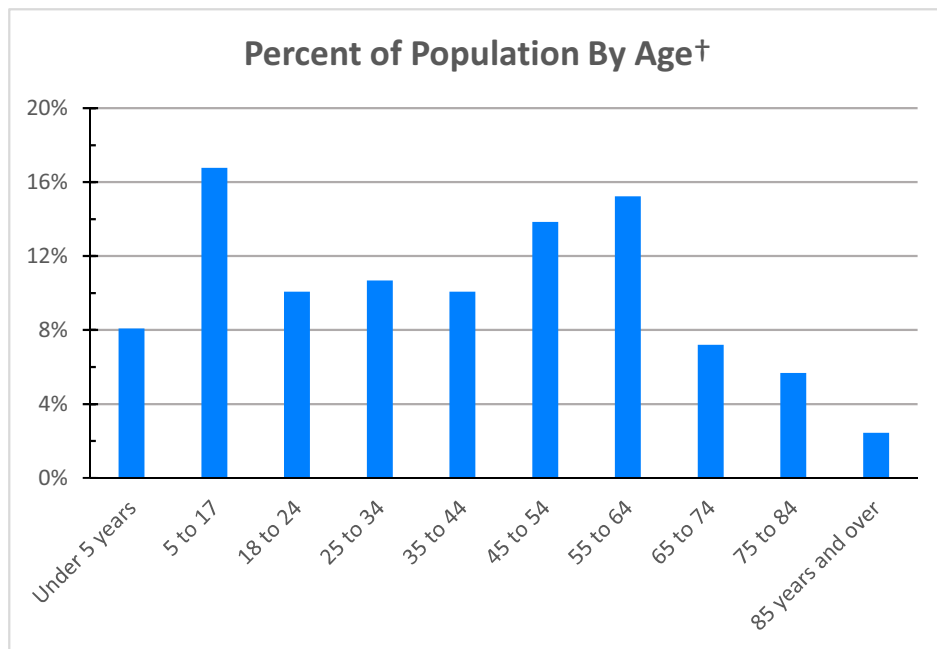
RACE / ETHNICITY†	Count	%
African-American	10,964	93.3%
Total Minority	11,319	96.3%

HOUSING TENURE†	Count	%
Owner	1,302	27.2%
Renter	3,487	72.8%

SEX†	%
Pct Male	46.1%
Pct Female	53.9%

HOUSEHOLD INCOME†	Total Households
Less than \$10,000	1,525
\$10,000 to \$14,999	820
\$15,000 to \$19,999	618
\$20,000 to \$24,999	250
\$25,000 to \$29,999	226
\$30,000 to \$34,999	190
\$35,000 to \$39,999	82
\$40,000 to \$44,999	142
\$45,000 to \$49,999	111
\$50,000 to \$59,999	235
\$60,000 to \$74,999	195
\$75,000 to \$99,999	173
\$100,000 or more	0

**PERCENT UNEMPLOYMENT† 28.5%**

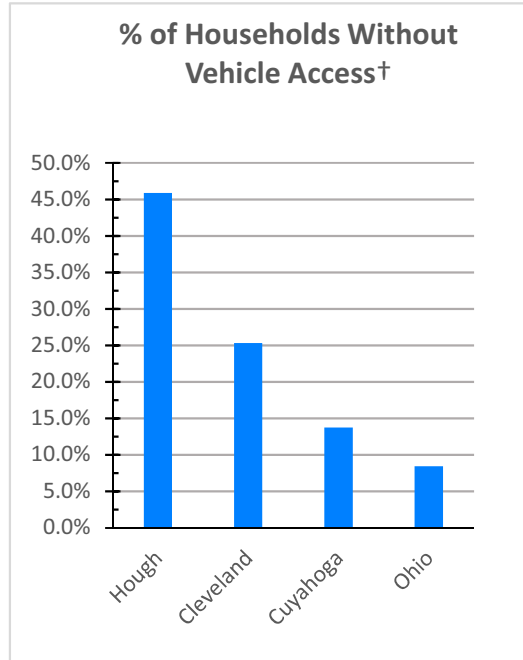


HOUSEHOLD INCOME†	Hough	Cleveland	Cuyahoga	Ohio
Median Household Income	\$ -	\$ 26,179	\$ 44,203	\$ 48,849
Aggregate Income	\$ 139,599,540	\$ 6,525,565,600	\$ 34,420,250,500	\$ 299,293,760,100
Per Capita Income	\$ 11,878	\$ 16,642	\$ 27,156	\$ 25,890
Income Per Square Mile	\$ 81,299,693	\$ 83,984,113	\$ 75,286,534	\$ 6,676,938

† All data except SNAP from the U.S. Census Bureau, American Community Survey 2010-2014 5 Year Estimates

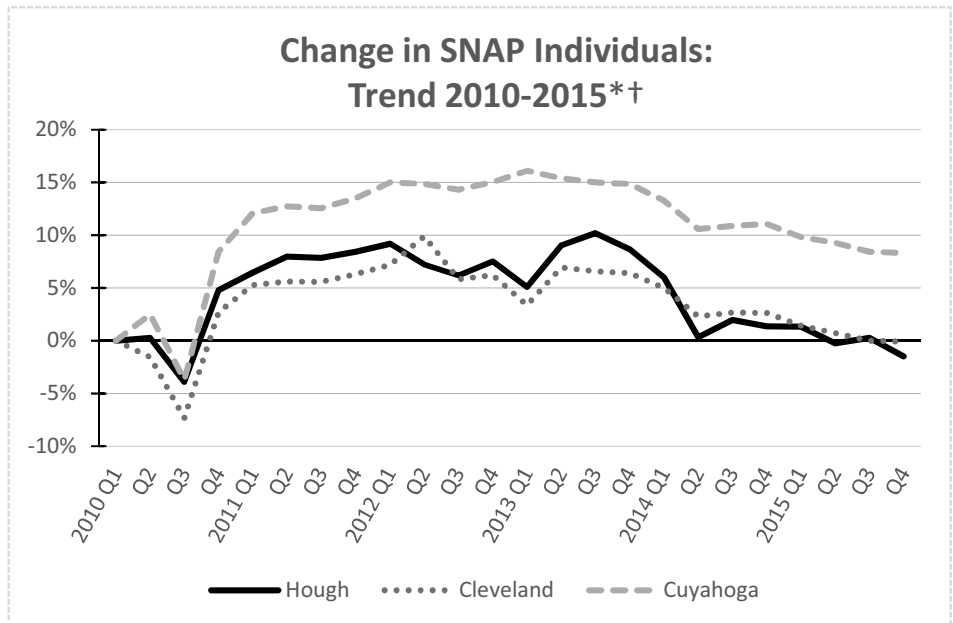
<b>RATIO OF INCOME TO POVERTY LEVEL†</b>				
Population for whom poverty status is determined:				
	Hough	Cleveland	Cuyahoga	Ohio
Population Below Poverty Level	11,124	381,531	1,241,330	11,243,508
Percent	48.1%	35.9%	18.5%	15.9%
Population Below 200% of Poverty Level	7,626	233,518	461,140	3,859,814
Percent	68.6%	61.2%	37.1%	34.3%

<b>VEHICLE ACCESS†</b>				
	Hough	Cleveland	Cuyahoga	Ohio
Households w/o Vehicles	2,197	42,169	73,370	384,271
Percent	<b>45.9%</b>	<b>25.3%</b>	<b>13.7%</b>	<b>8.4%</b>
Total Vehicles Available	3,941	191,124	793,926	8,105,659
Vehicles Per Person	0.34	0.49	0.63	0.70



<b>SNAP STATISTICS, 2015 4th Quarter*†</b>				
	Hough	Cleveland	Cuyahoga	Ohio
Total assistance groups, number	3,276	81,724	140,368	
Child-only assistance groups, number	21	931	1,996	
Total individuals, number	5,730	152,476	261,717	
% Total individuals	56.4%	42.2%	21.2%	
Individuals aged <5, number	655	18,874	30,646	
Individuals aged 5-17, number	1,489	40,152	69,533	
Individuals aged 18-64, number	3,022	82,545	141,140	
Individuals aged 65+, number	564	10,905	20,398	

<b>SNAP INDIVIDUALS, TREND 2010-2015*†</b>		
	Hough	%
2010 Q1	5,817	49.5%
2010 Q4	6,095	51.9%
2011 Q1	6,193	52.7%
2011 Q4	6,308	53.7%
2012 Q1	6,352	54.0%
2012 Q4	6,255	53.2%
2013 Q1	6,114	52.0%
2013 Q4	6,321	53.8%
2014 Q1	6,166	52.5%
2014 Q4	5,897	50.2%
2015 Q1	5,894	50.2%
2015 Q4	5,730	48.8%



†SNAP Data from NEOCANDO, Center on Urban Poverty and Community Development. All other data from the U.S. Census Bureau, American Community Survey, 2010-2014





\*SNAP (Supplemental Nutrition Assistance Program), formerly known as the food stamp program, is a federal program run by the U.S. Department of Agriculture that offers nutrition assistance to eligible low-income individuals and families.

# Community Food Resources: Hough

## Major Grocery, By Type

-  Supermarket
-  Large Grocery
-  Other Large Market




## Food Production / Distribution Sites


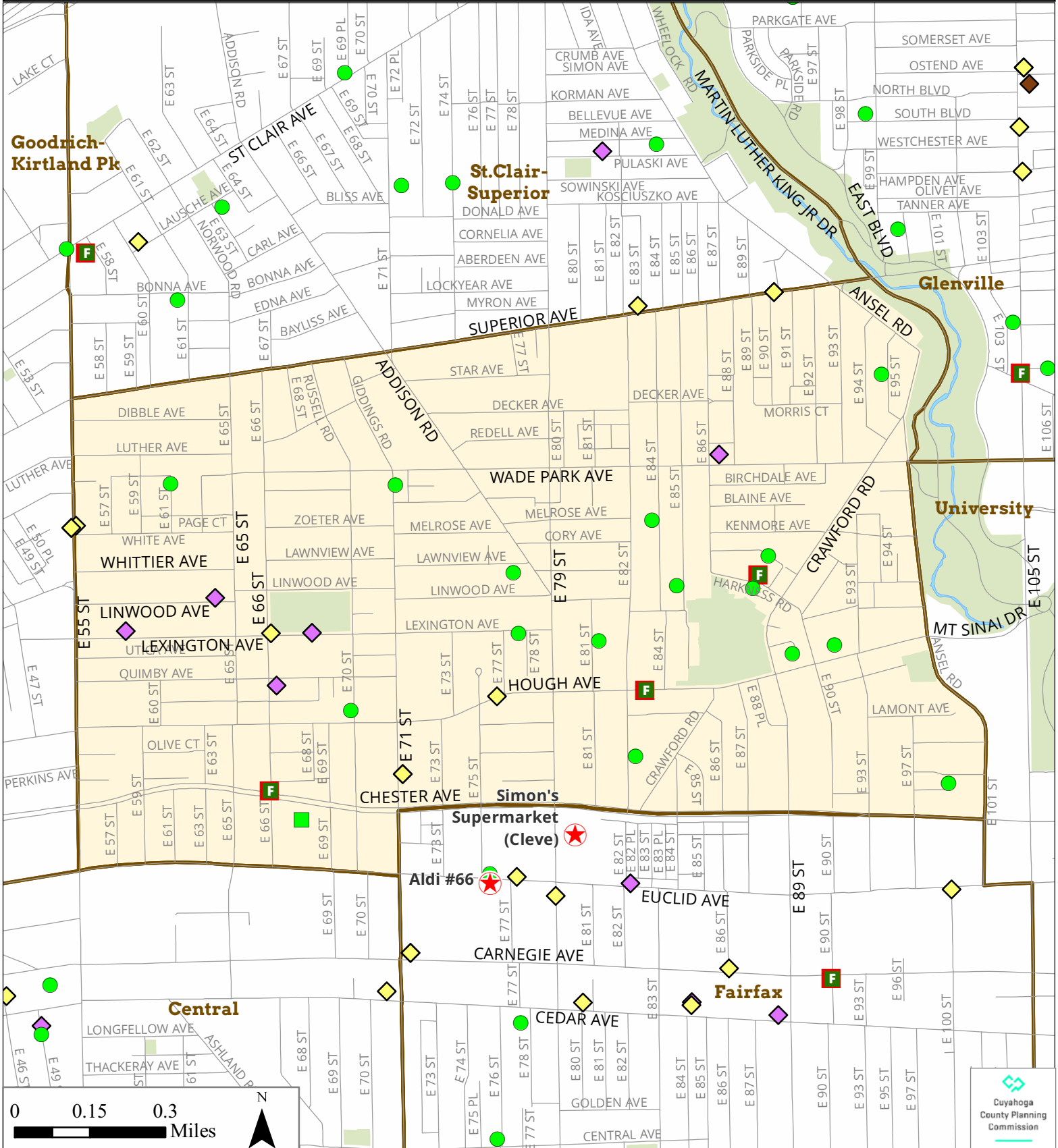
-  Cleveland Summer Sprout Garden
-  School Garden (Suburban)
-  Suburban Garden
-  Green Corps Learning Garden

## Farmers Markets by SNAP Acceptance

-  YES
-  NO

## Food Distribution and Assistance Resources

-  Food Pantry
-  Hot Meal
-  Stay Well Project Site (Hunger Network)



Community Food Resources		City / Neighborhood		Resource		Cleveland: Hough	
Name		Address		Description			
<b>Agriculture</b>							
Summer Sprout	Addison (CMHA)	1441 E. 71st St.					
	Addison Lawnview	7706 Lawnview					
	Africa House Gardens	1664,1669,1673,1675 East 81st (SS Garden)	1528, 8019, unknown Unwood Ave (market Garden)				
	Bell Garden	7724 Lexington Ave.					
	Community Prayer Garden	1748 e. 70th St.					
	E. 97th Street Gardeners	9727 LOGAN CT					
	E.H Woods	1411 and 1413 E. 61st St. and 6016 Luther Ave.					
	Fruit from the Sun (Meridian Garden)	8823 Meridian Ave.					
	Gemtsareth Prayer Garden	2349 E. 61st St.					
	King's Bury Tower (Community Circle II)	8925 Hough Ave., Kingsbury Tower					
	Park Village Apartments	9221 Hough Avenue					
	Singleton's "Good Eatn'" Garden	1867 E. 82nd St., Cleve., OH 44103					
	Special Garden	1622 E. 85th St.					
	Tri-Street Garden	1400 E. 95th St.					
	Village Family Farms (African Village Gardens)	8806, 8812, and 8816 Harkness Ave.					
<b>Emergency Food</b>							
Hot Meal	Community A.M.E. Church	5805 Lexington Avenue					
	Dunham Avenue Christian Church	1629 East 66th Street	Dunham Avenue				
	Fatima Family Center	6800 Lexington Avenue					
	Project SEVA - Hopewell	6403 Linwood Avenue					
	Salvation Army - Superior	9000 Superior Avenue					
	Second Ebenezer Missionary Baptist Church	1881 East 71st Street					
	St. Matthew United Methodist Church	8601 Waide Park Avenue					
Pantry	Corinthian Baptist Church	1643 East 55th Street					
	Fatima Family Center	6600 Lexington Avenue					
	Salvation Army - Superior	9000 Superior Avenue					
	Second Ebenezer Missionary Baptist Church	1881 East 71st Street					
	The Ebenezer Food Pantry	7612 Hough Avenue					
<b>Farmers Market</b>							
SNAP	Cleveland Botanical Gardens Farm Stand/Midrow						
	Gateway 105 at NEON						
	Village Family Farms Farmers Market						
<b>School Lunch</b>							
Elementary School	Daniel E Morgan School	8912 Morris Ct	Public School				
	Mary B Martin School	8200 Brookline Ave	Public School				
	OAK Leadership Institute	8610 Hough Ave	Community School				
	Waide Park	7600 Waide Park Ave	Public School				
High School	Health Careers Center High School	1651 E. 71st St	Public School				
Middle School	Citizens Leadership Academy	9711 Lamont Ave	Community School				