

COMMUNITY PROFILE: Detroit-Shoreway

POPULATION†	Count
Total Population	10,315
Households	4,609
Avg Household Size	2.24

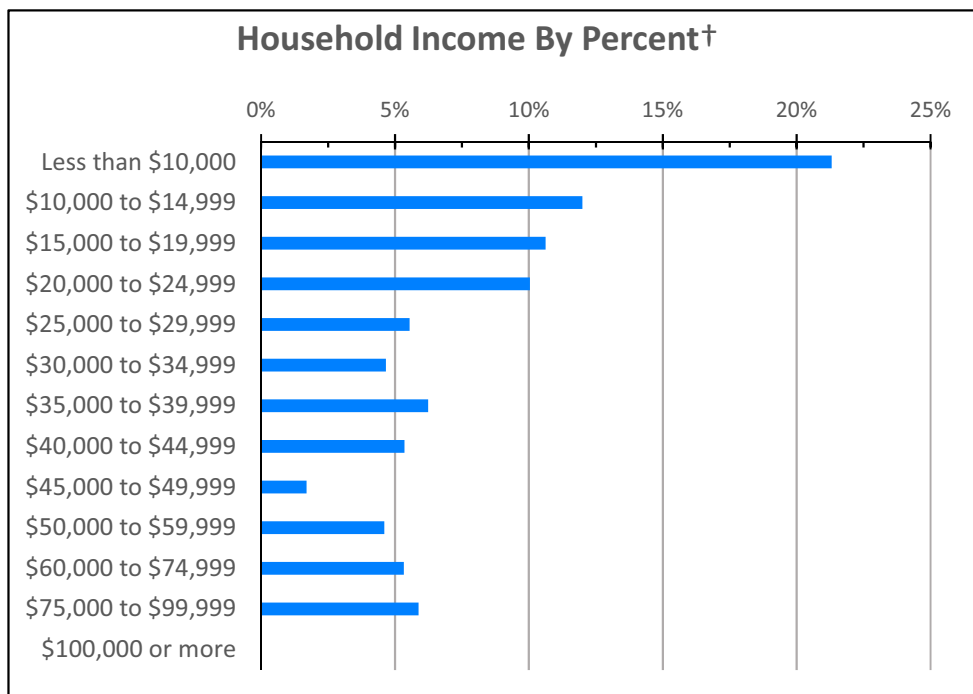
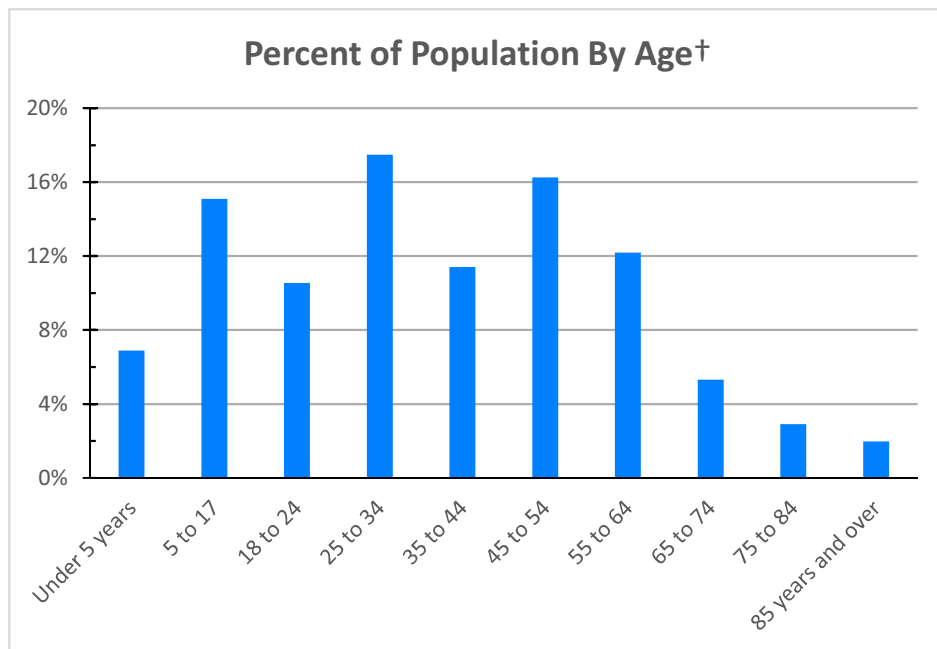
RACE / ETHNICITY†	Count	%
African-American	2,812	27.3%
Total Minority	5,108	49.5%

HOUSING TENURE†	Count	%
Owner	1,455	31.6%
Renter	3,154	68.4%

SEX†	%
Pct Male	51.0%
Pct Female	49.0%

HOUSEHOLD INCOME†	Total Households
Less than \$10,000	982
\$10,000 to \$14,999	553
\$15,000 to \$19,999	490
\$20,000 to \$24,999	463
\$25,000 to \$29,999	256
\$30,000 to \$34,999	215
\$35,000 to \$39,999	288
\$40,000 to \$44,999	247
\$45,000 to \$49,999	78
\$50,000 to \$59,999	212
\$60,000 to \$74,999	246
\$75,000 to \$99,999	271
\$100,000 or more	0

PERCENT UNEMPLOYMENT† 15.5%

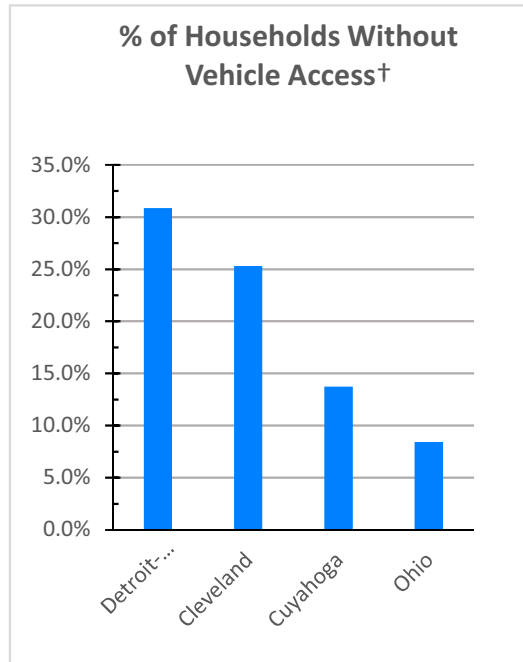


HOUSEHOLD INCOME†	Detroit-Shoreway	Cleveland	Cuyahoga	Ohio
Median Household Income	\$ -	\$ 26,179	\$ 44,203	\$ 48,849
Aggregate Income	\$ 164,086,397	\$ 6,525,565,600	\$ 34,420,250,500	\$ 299,293,760,100
Per Capita Income	\$ 15,907	\$ 16,642	\$ 27,156	\$ 25,890
Income Per Square Mile	\$ 104,908,360	\$ 83,984,113	\$ 75,286,534	\$ 6,676,938

† All data except SNAP from the U.S. Census Bureau, American Community Survey 2010-2014 5 Year Estimates

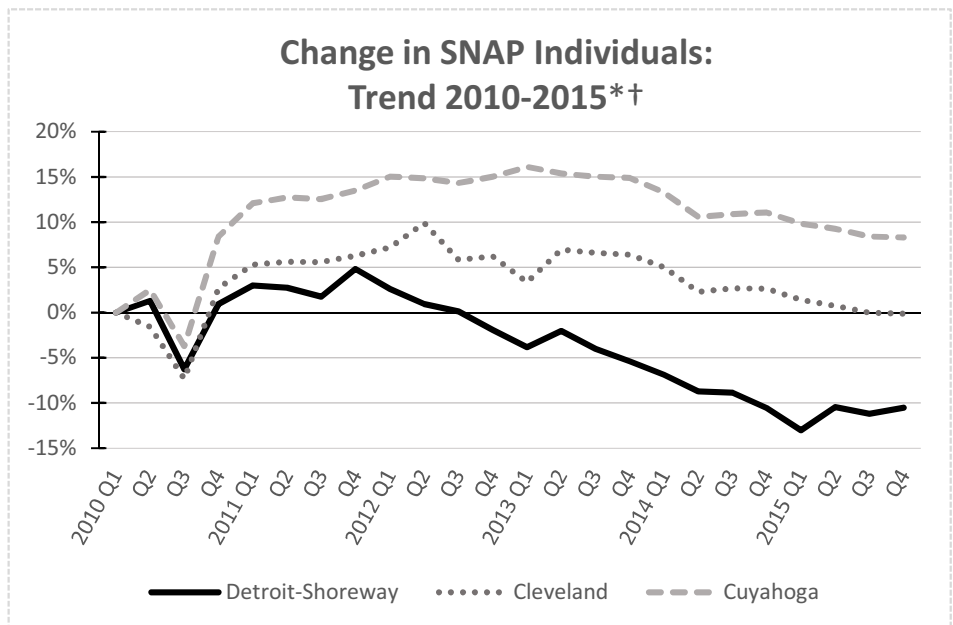
RATIO OF INCOME TO POVERTY LEVEL†	Detroit-Shoreway	Cleveland	Cuyahoga	Ohio
Population for whom poverty status is determined:	10,115	381,531	1,241,330	11,243,508
Population Below Poverty Level	4,153	136,860	230,111	1,790,564
Percent	41.1%	35.9%	18.5%	15.9%
Population Below 200% of Poverty Level	6,632	233,518	461,140	3,859,814
Percent	65.6%	61.2%	37.1%	34.3%

VEHICLE ACCESS†	Detroit-Shoreway	Cleveland	Cuyahoga	Ohio
Households w/o Vehicles	1,421	42,169	73,370	384,271
Percent	30.8%	25.3%	13.7%	8.4%
Total Vehicles Available	4,794	191,124	793,926	8,105,659
Vehicles Per Person	0.46	0.49	0.63	0.70



SNAP STATISTICS, 2015 4th Quarter*†	Detroit-Shoreway	Cleveland	Cuyahoga
Total assistance groups, number	2,328	81,724	140,368
Child-only assistance groups, number	40	931	1,996
Total individuals, number	4,652	152,476	261,717
% Total individuals	44.6%	42.2%	21.2%
Individuals aged <5, number	571	18,874	30,646
Individuals aged 5-17, number	1,332	40,152	69,533
Individuals aged 18-64, number	2,477	82,545	141,140
Individuals aged 65+, number	272	10,905	20,398

SNAP INDIVIDUALS, TREND 2010-2015*†	Detroit-Shoreway	%
2010 Q1	5,198	50.4%
2010 Q4	5,247	50.9%
2011 Q1	5,354	51.9%
2011 Q4	5,449	52.8%
2012 Q1	5,334	51.7%
2012 Q4	5,098	49.4%
2013 Q1	4,999	48.5%
2013 Q4	4,918	47.7%
2014 Q1	4,841	46.9%
2014 Q4	4,649	45.1%
2015 Q1	4,522	43.8%
2015 Q4	4,652	45.1%






†SNAP Data from NEOCANDO, Center on Urban Poverty and Community Development. All other data from the U.S. Census Bureau, American Community Survey, 2010-2014





*SNAP (Supplemental Nutrition Assistance Program), formerly known as the food stamp program, is a federal program run by the U.S. Department of Agriculture that offers nutrition assistance to eligible low-income individuals and families.

Community Food Resources: Detroit Shoreway

Major Grocery, By Type

-  Supermarket
-  Large Grocery
-  Other Large Market




Food Production / Distribution Sites

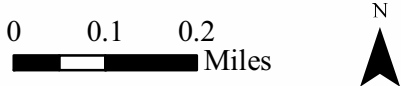
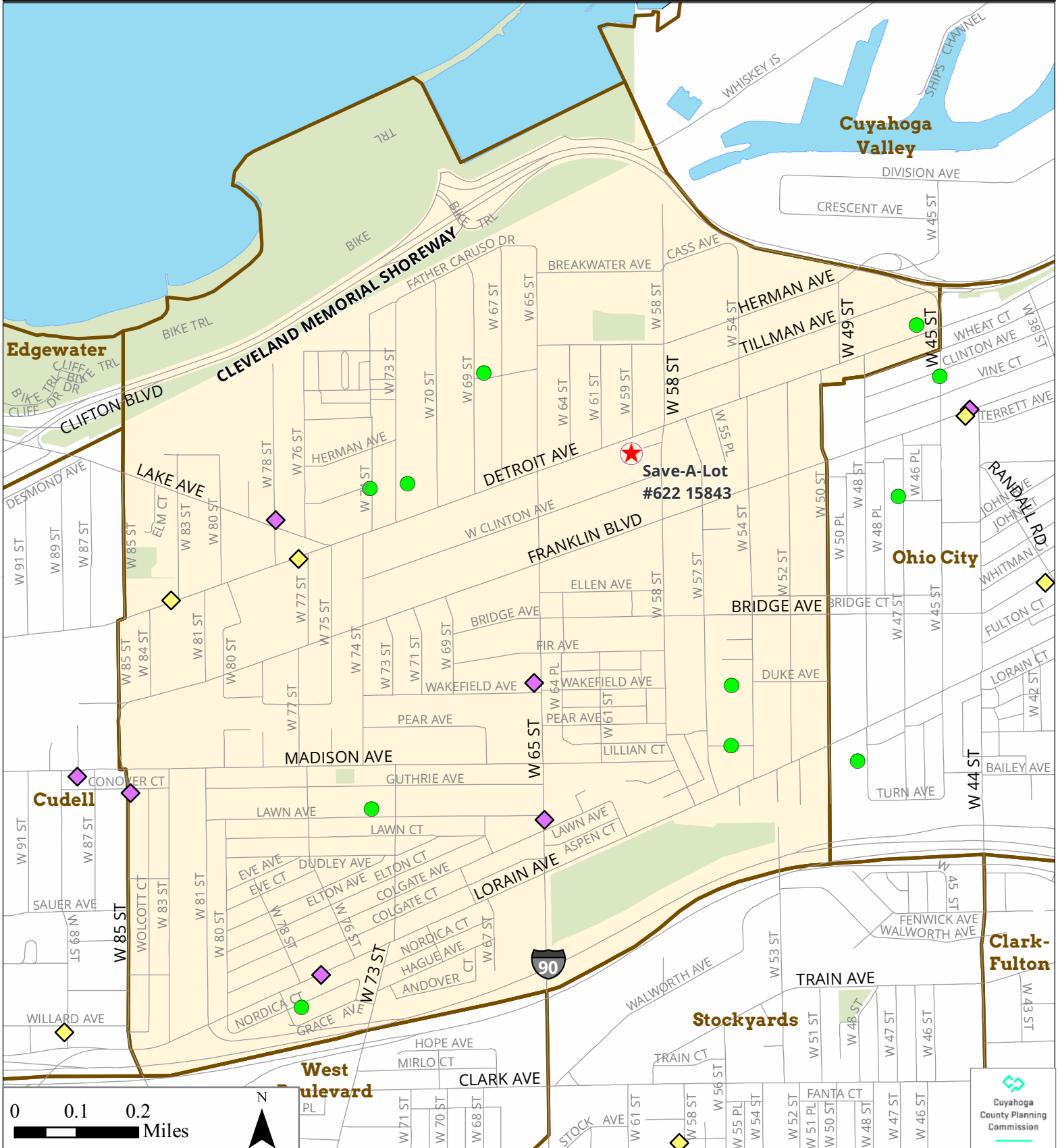
-  Cleveland Summer Sprout Garden
-  School Garden (Suburban)
-  Suburban Garden
-  Green Corps Learning Garden

Farmers Markets by SNAP Acceptance

-  YES
-  NO

Food Distribution and Assistance Resources

-  Food Pantry
-  Hot Meal
-  Stay Well Project Site (Hunger Network)



Community Food Resources		City / Neighborhood		Resource		Name		Address		Description	
Cleveland: Detroit Shoreway											
Agriculture											
Summer Sprout		Edgewater Hill Victory Garden		1363 W. 73rd St.							
		Grace's Garden		7804 Grace Avenue							
		Herrman Ave. Garden		6802 Herrman Ave.							
		Ithaca Court Community Garden		Across from 5502 Ithaca Ct.							
		Legacy Garden (W. 74th/Rutledge-Bob's Garden)		1362+1366+1372 W. 74th St.							
		LUC (lakers unified garden at Max Hayes H.S)		4600 Detroit Rd.							
		Manuel Garden		7316 Lawn Ave.							
		Peace, Sister Ann Michael Garden (Metro Cathol)		1910 W. 54th St.							
Emergency Food											
Hot Meal		Calvary Reformed Church		1918 West 65th Street							
		Episcopal West Side Shared Ministry		1349 West 78th Street							
		Iglesia Cristiana Pentecostal		2017 West 85th Street							
		NEEDS Cleveland		7710 Lorain Avenue							
		Project SEVA - St. Colman's		2021 West 65th Street							
Pantry		Community Corner Hunger Center		8302 Detroit Avenue							
		Sagrada Familia Church		7719 Detroit Avenue							
Grocery											
Large Grocery		Save-A-Lot #622 15843		5901 Detroit Avenue							
School Lunch											
Elementary School		H Barbara Booker Elementary School		2121 W 67th St						Public School	
		Joseph M Gallagher School		6601 Franklin Blvd						Public School	
		Metro Catholic Parish		1910 W 54th St						Nonpublic School	
		Our Lady Of Mt Carmel West		1355 W 70th St						Nonpublic School	
		Watterson-Lake School		1422 W 74th St						Public School	
		Waverly Elementary School		1422 W 74th St						Public School	