

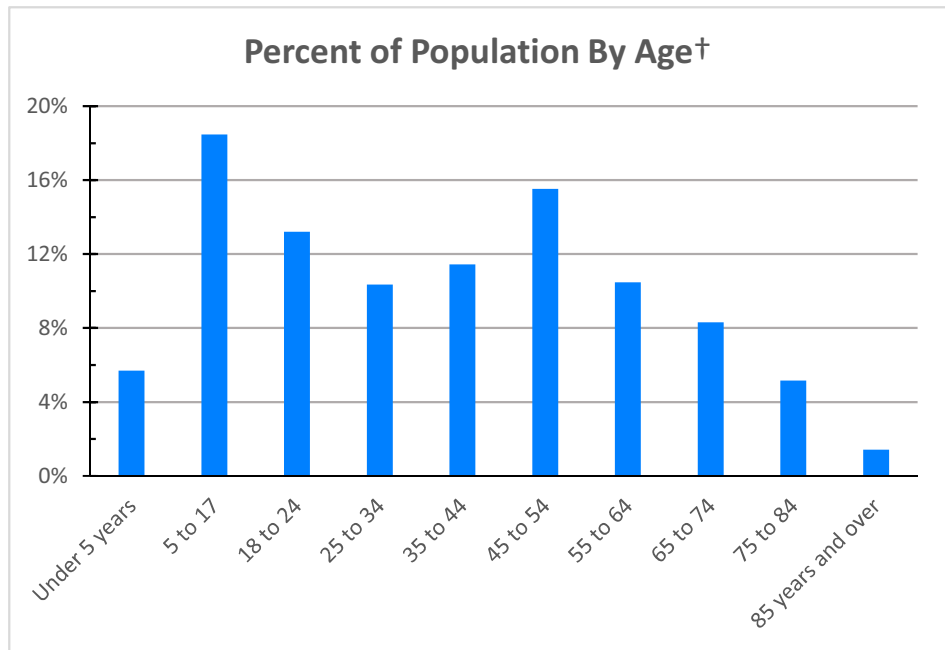
# COMMUNITY PROFILE: Collinwood-Nottingham

POPULATION†	Count
Total Population	11,323
Households	4,666
Avg Household Size	2.43

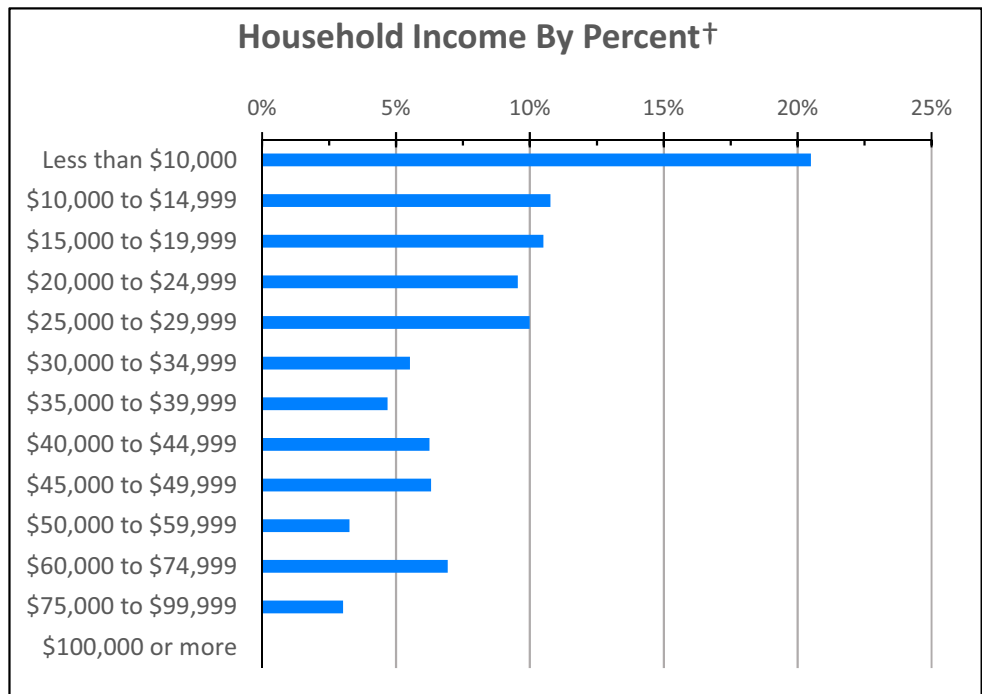
RACE / ETHNICITY†	Count	%
African-American	9,808	86.6%
Total Minority	10,011	88.4%

HOUSING TENURE†	Count	%
Owner	1,999	42.8%
Renter	2,666	57.2%

SEX†	%
Pct Male	44.6%
Pct Female	55.4%



HOUSEHOLD INCOME†	Total Households
Less than \$10,000	957
\$10,000 to \$14,999	503
\$15,000 to \$19,999	490
\$20,000 to \$24,999	446
\$25,000 to \$29,999	466
\$30,000 to \$34,999	258
\$35,000 to \$39,999	219
\$40,000 to \$44,999	292
\$45,000 to \$49,999	295
\$50,000 to \$59,999	152
\$60,000 to \$74,999	324
\$75,000 to \$99,999	141
\$100,000 or more	0



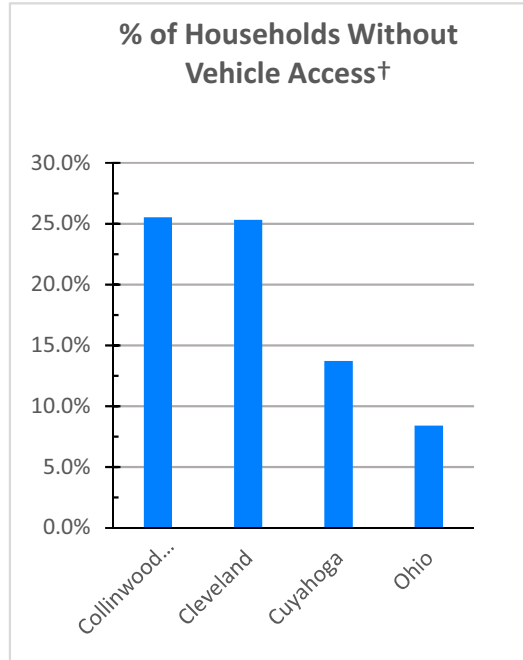
**PERCENT UNEMPLOYMENT† 21.6%**

HOUSEHOLD INCOME†	Collinwood-Nottingham	Cleveland	Cuyahoga	Ohio
Median Household Income	\$ -	\$ 26,179	\$ 44,203	\$ 48,849
Aggregate Income	\$ 140,861,768	\$ 6,525,565,600	\$ 34,420,250,500	\$ 299,293,760,100
Per Capita Income	\$ 12,440	\$ 16,642	\$ 27,156	\$ 25,890
Income Per Square Mile	\$ 42,721,454	\$ 83,984,113	\$ 75,286,534	\$ 6,676,938

† All data except SNAP from the U.S. Census Bureau, American Community Survey 2010-2014 5 Year Estimates

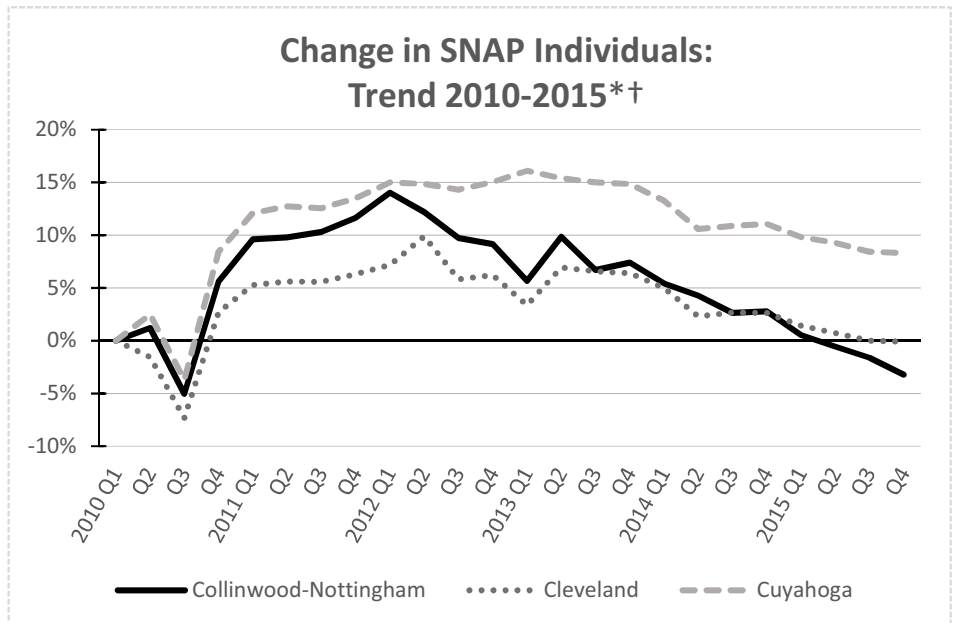
<b>RATIO OF INCOME TO POVERTY LEVEL†</b>	<b>Collinwood-Nottingham</b>	<b>Cleveland</b>	<b>Cuyahoga</b>	<b>Ohio</b>
Population for whom poverty status is determined:	11,222	381,531	1,241,330	11,243,508
Population Below Poverty Level	4,581	136,860	230,111	1,790,564
Percent	40.8%	35.9%	18.5%	15.9%
Population Below 200% of Poverty Level	7,933	233,518	461,140	3,859,814
Percent	70.7%	61.2%	37.1%	34.3%

<b>VEHICLE ACCESS†</b>	<b>Collinwood-Nottingham</b>	<b>Cleveland</b>	<b>Cuyahoga</b>	<b>Ohio</b>
Households w/o Vehicles	1,190	42,169	73,370	384,271
Percent	<b>25.5%</b>	<b>25.3%</b>	<b>13.7%</b>	<b>8.4%</b>
Total Vehicles Available	4,971	191,124	793,926	8,105,659
Vehicles Per Person	0.44	0.49	0.63	0.70



<b>SNAP STATISTICS, 2015 4th Quarter*†</b>	<b>Collinwood-Nottingham</b>	<b>Cleveland</b>	<b>Cuyahoga</b>
Total assistance groups, number	2,567	81,724	140,368
Child-only assistance groups, number	15	931	1,996
Total individuals, number	4,769	152,476	261,717
% Total individuals	50.4%	42.2%	21.2%
Individuals aged <5, number	601	18,874	30,646
Individuals aged 5-17, number	1,292	40,152	69,533
Individuals aged 18-64, number	2,595	82,545	141,140
Individuals aged 65+, number	281	10,905	20,398

<b>SNAP INDIVIDUALS, TREND 2010-2015*†</b>	<b>Collinwood-Nottingham</b>	<b>%</b>
2010 Q1	4,927	43.5%
2010 Q4	5,204	46.0%
2011 Q1	5,401	47.7%
2011 Q4	5,500	48.6%
2012 Q1	5,618	49.6%
2012 Q4	5,378	47.5%
2013 Q1	5,206	46.0%
2013 Q4	5,292	46.7%
2014 Q1	5,194	45.9%
2014 Q4	5,065	44.7%
2015 Q1	4,954	43.8%
2015 Q4	4,769	42.1%






†SNAP Data from NEOCANDO, Center on Urban Poverty and Community Development. All other data from the U.S. Census Bureau, American Community Survey, 2010-2014





\*SNAP (Supplemental Nutrition Assistance Program), formerly known as the food stamp program, is a federal program run by the U.S. Department of Agriculture that offers nutrition assistance to eligible low-income individuals and families.

# Community Food Resources: Collinwood-Nottingham

## Major Grocery, By Type

-  Supermarket
-  Large Grocery
-  Other Large Market




## Food Production / Distribution Sites

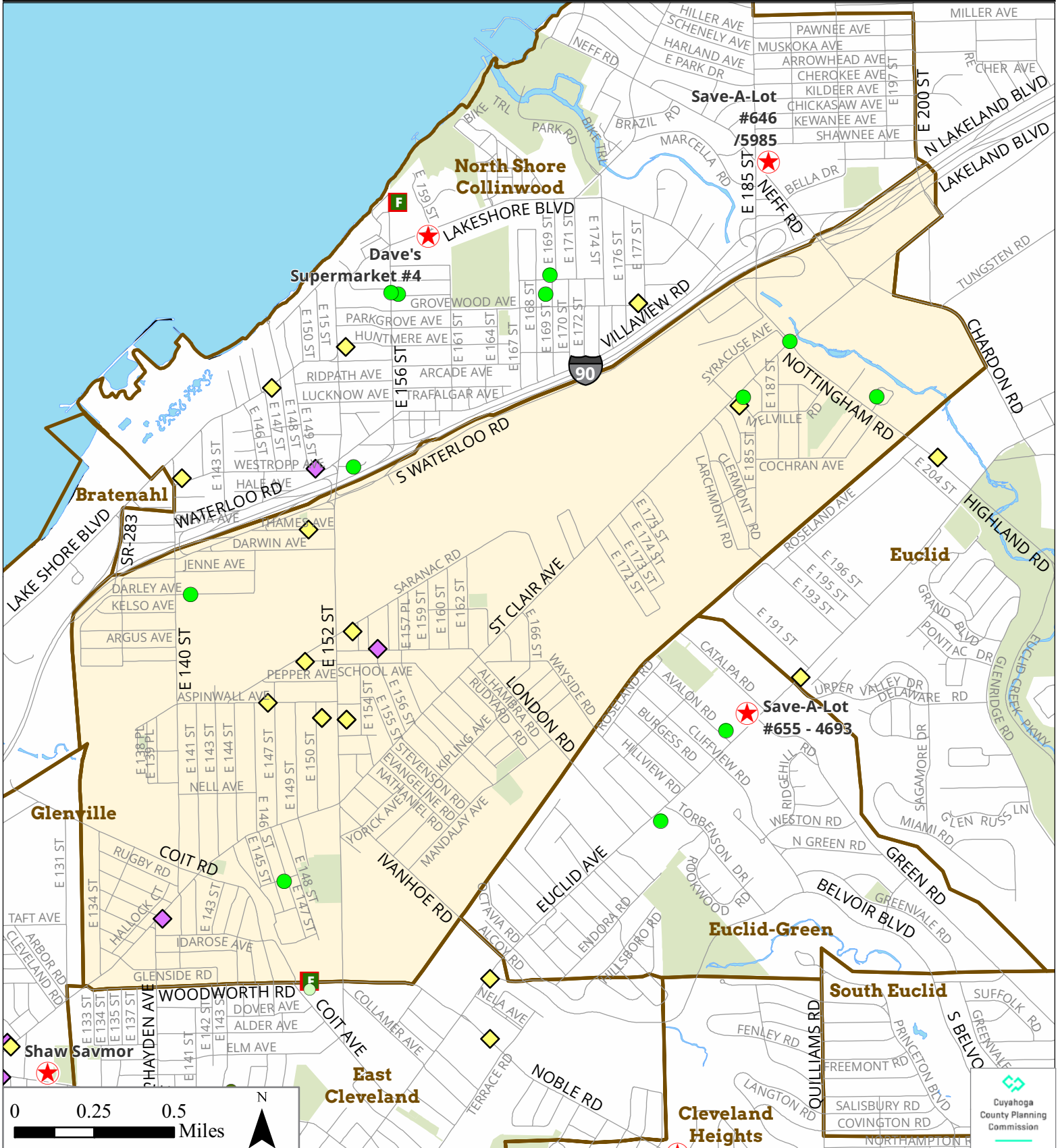
-  Cleveland Summer Sprout Garden
-  School Garden (Suburban)
-  Suburban Garden
-  Green Corps Learning Garden

## Farmers Markets by SNAP Acceptance

-  YES
-  NO

## Food Distribution and Assistance Resources

-  Food Pantry
-  Hot Meal
-  Stay Well Project Site (Hunger Network)



Community Food Resources		City / Neighborhood		Resource		Cleveland: Collinwood-Nottingham		Name	Address	Description
<b>Agriculture</b>										
	Summer Sprout		Darley Avenue Garden					14110 Darley Ave.		
			Nottingham Village					18316 St. Clair Ave.		
			Nottingham Sprouts					SW corner of E. 172nd St. and Glen Ave. (1504 E. 172nd St.)		
			Shelton Drive "Charlie" Garden					19520 Shelton Dr.		
			Wurley Girl					1082 E. 147th St.		
<b>Emergency Food</b>										
	Hot Meal		EBC Fery Development					813 East 152nd Street		
			Greater New Calvary Baptist Church					822 East 150th Street		
			H.E.L.P. Ministry - Greater Faith Missionary Baptist					13816 St. Clair Avenue		
			St. Mary's Hot Meal Program					15119 Holmes Avenue		
	Pantry		Aspinwall Church					14627 Aspinwall Avenue		
			Beulah Baptist Church of Collinwood					14912 Saranac Road		
			Center for Advanced Mental Health Practice (CAMHP)					15234 Saranac Road		
			EBC Fery Development					813 East 152nd Street		
			Greater Bethel A.M.E. Church					14735 Thames Avenue		
			Nottingham Food Pantry					18316 St. Clair Avenue		
			The House That Wisdom Built					822 East 150th Street		
<b>Farmers Market</b>										
	SNAP		Coit Road Farmers Market							
<b>School Lunch</b>										
	Elementary School		East Clark					885 E 146th St		Public School
			Hannah Gibbons-Nottingham Elementary School					1401 Larchmont Rd		Public School
			Kenneth W. Clement					14311 Woodworth Rd		Public School
	High School		Collinwood High School					15210 Saint Clair Ave		Public School
			East Academy					15720 Kipling Ave		Community School
			Ginn Academy					655 E 162nd St		Public School
			Lake Erie College Preparatory School					14405 Saint Clair Ave		Community School