

# COMMUNITY PROFILE: Berea

POPULATION†	Count
Total Population	19,044
Households	7,447
Avg Household Size	2.56

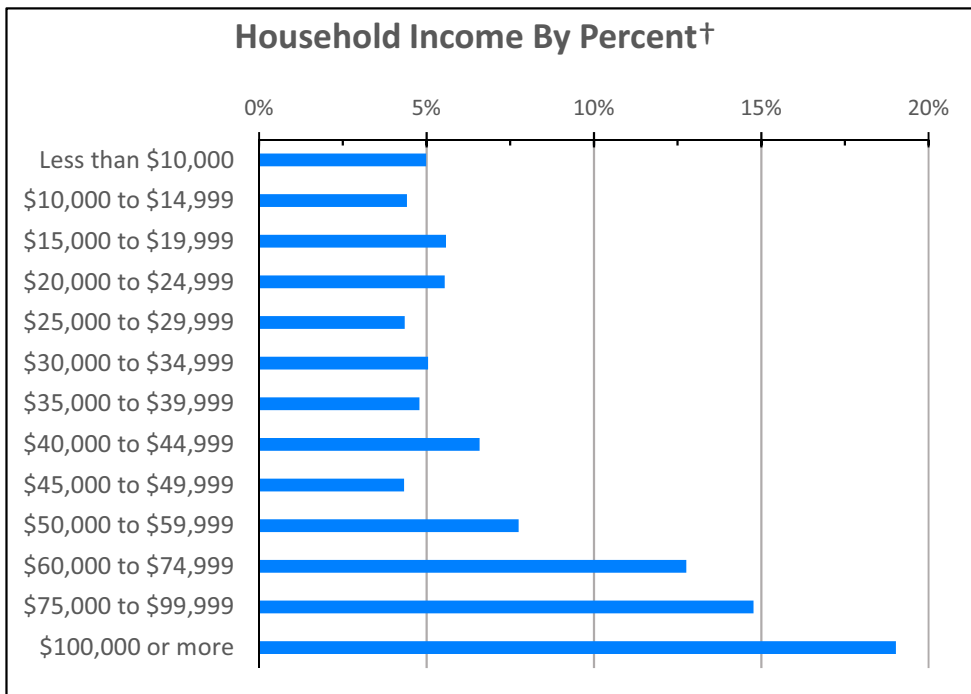
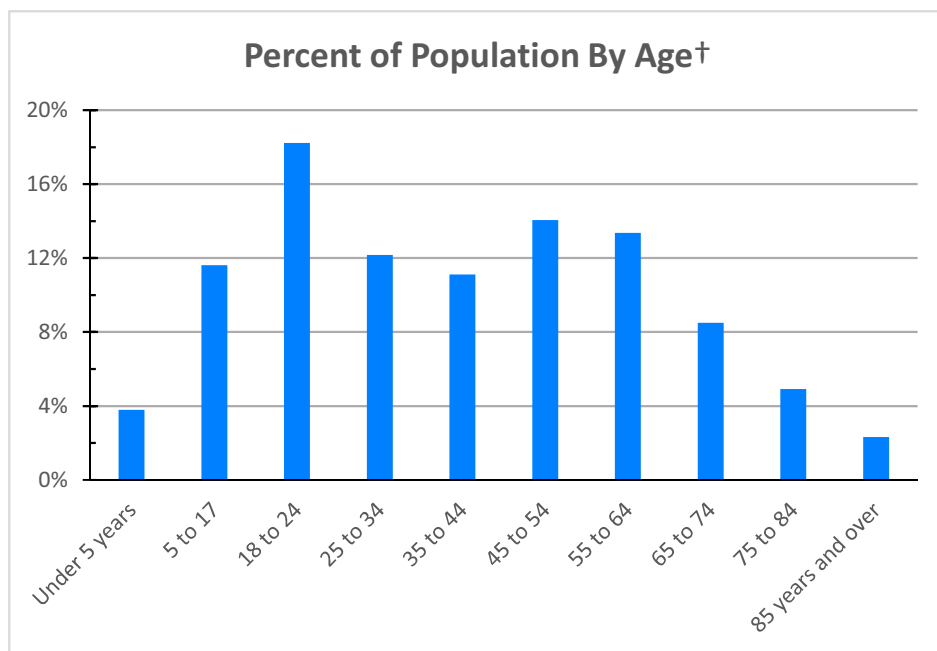
RACE / ETHNICITY†	Count	%
African-American	1,543	8.1%
Total Minority	2,463	12.9%

HOUSING TENURE†	Count	%
Owner	5,244	70.4%
Renter	2,203	29.6%

SEX†	%
Pct Male	48.8%
Pct Female	51.2%

HOUSEHOLD INCOME†	Total Households
Less than \$10,000	372
\$10,000 to \$14,999	329
\$15,000 to \$19,999	416
\$20,000 to \$24,999	413
\$25,000 to \$29,999	324
\$30,000 to \$34,999	376
\$35,000 to \$39,999	357
\$40,000 to \$44,999	491
\$45,000 to \$49,999	323
\$50,000 to \$59,999	578
\$60,000 to \$74,999	951
\$75,000 to \$99,999	1,100
\$100,000 or more	1,417

**PERCENT UNEMPLOYMENT† 8.9%**

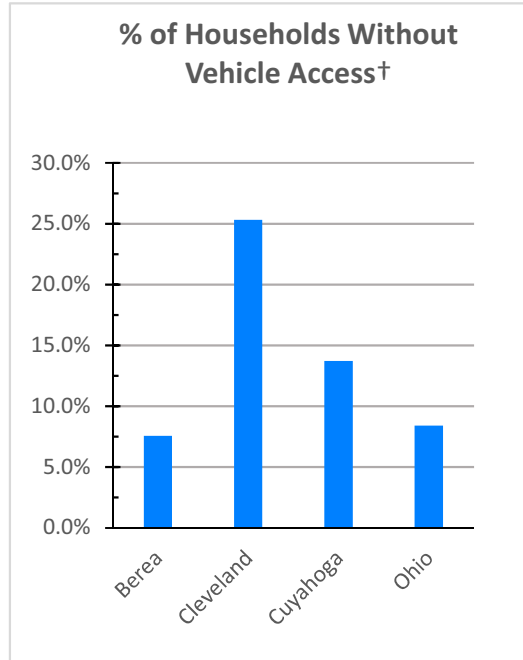


HOUSEHOLD INCOME†	Berea	Cleveland	Cuyahoga	Ohio
Median Household Income	\$ 54,534	\$ 26,179	\$ 44,203	\$ 48,849
Aggregate Income	\$ 495,476,800	\$ 6,525,565,600	\$ 34,420,250,500	\$ 299,293,760,100
Per Capita Income	\$ 26,017	\$ 16,642	\$ 27,156	\$ 25,890
Income Per Square Mile	\$ 85,051,109	\$ 83,984,113	\$ 75,286,534	\$ 6,676,938

† All data except SNAP from the U.S. Census Bureau, American Community Survey 2010-2014 5 Year Estimates

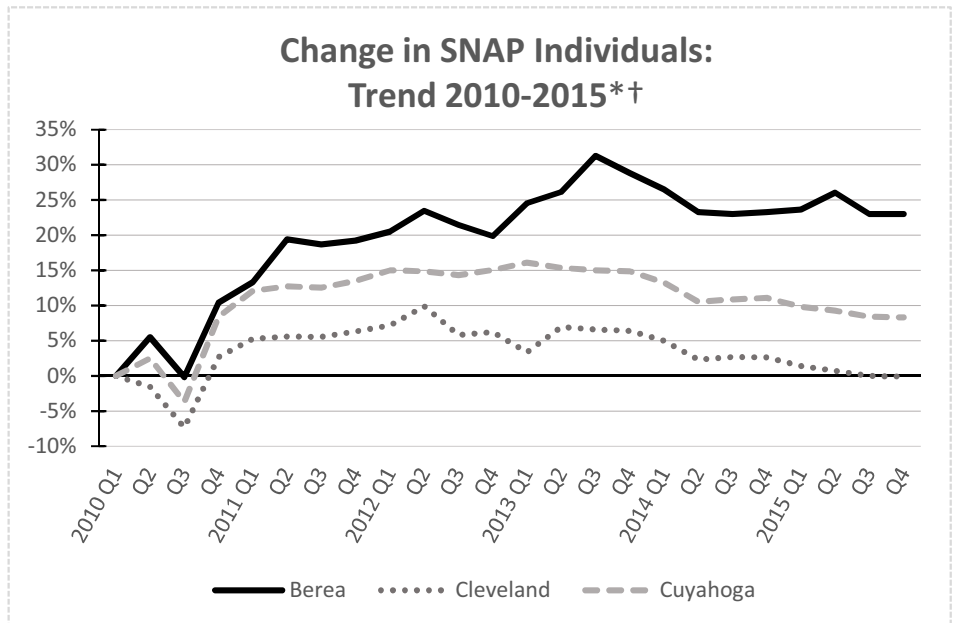
<b>RATIO OF INCOME TO POVERTY LEVEL†</b>	Berea	Cleveland	Cuyahoga	Ohio
Population for whom poverty status is determined:	16,840	381,531	1,241,330	11,243,508
Population Below Poverty Level	1,600	136,860	230,111	1,790,564
Percent	9.5%	35.9%	18.5%	15.9%
Population Below 200% of Poverty Level	3,882	233,518	461,140	3,859,814
Percent	23.1%	61.2%	37.1%	34.3%

<b>VEHICLE ACCESS†</b>	Berea	Cleveland	Cuyahoga	Ohio
Households w/o Vehicles	562	42,169	73,370	384,271
Percent	<b>7.5%</b>	<b>25.3%</b>	<b>13.7%</b>	<b>8.4%</b>
Total Vehicles Available	12,713	191,124	793,926	8,105,659
Vehicles Per Person	0.67	0.49	0.63	0.70



<b>SNAP STATISTICS, 2015 4th Quarter*†</b>	Berea	Cleveland	Cuyahoga
Total assistance groups, number	762	81,724	140,368
Child-only assistance groups, number	2	931	1,996
Total individuals, number	1,369	152,476	261,717
% Total individuals	7.1%	42.2%	21.2%
Individuals aged <5, number	115	18,874	30,646
Individuals aged 5-17, number	343	40,152	69,533
Individuals aged 18-64, number	768	82,545	141,140
Individuals aged 65+, number	143	10,905	20,398

<b>SNAP INDIVIDUALS, TREND 2010-2015*†</b>	Berea	%
2010 Q1	1,113	5.8%
2010 Q4	1,229	6.5%
2011 Q1	1,261	6.6%
2011 Q4	1,327	7.0%
2012 Q1	1,341	7.0%
2012 Q4	1,334	7.0%
2013 Q1	1,386	7.3%
2013 Q4	1,434	7.5%
2014 Q1	1,408	7.4%
2014 Q4	1,372	7.2%
2015 Q1	1,376	7.2%
2015 Q4	1,369	7.2%



†SNAP Data from NEOCANDO, Center on Urban Poverty and Community Development. All other data from the U.S. Census Bureau, American Community Survey, 2010-2014





\*SNAP (Supplemental Nutrition Assistance Program), formerly known as the food stamp program, is a federal program run by the U.S. Department of Agriculture that offers nutrition assistance to eligible low-income individuals and families.

# Community Food Resources: Berea

## Major Grocery, By Type

-  Supermarket
-  Large Grocery
-  Other Large Market




## Food Production / Distribution Sites

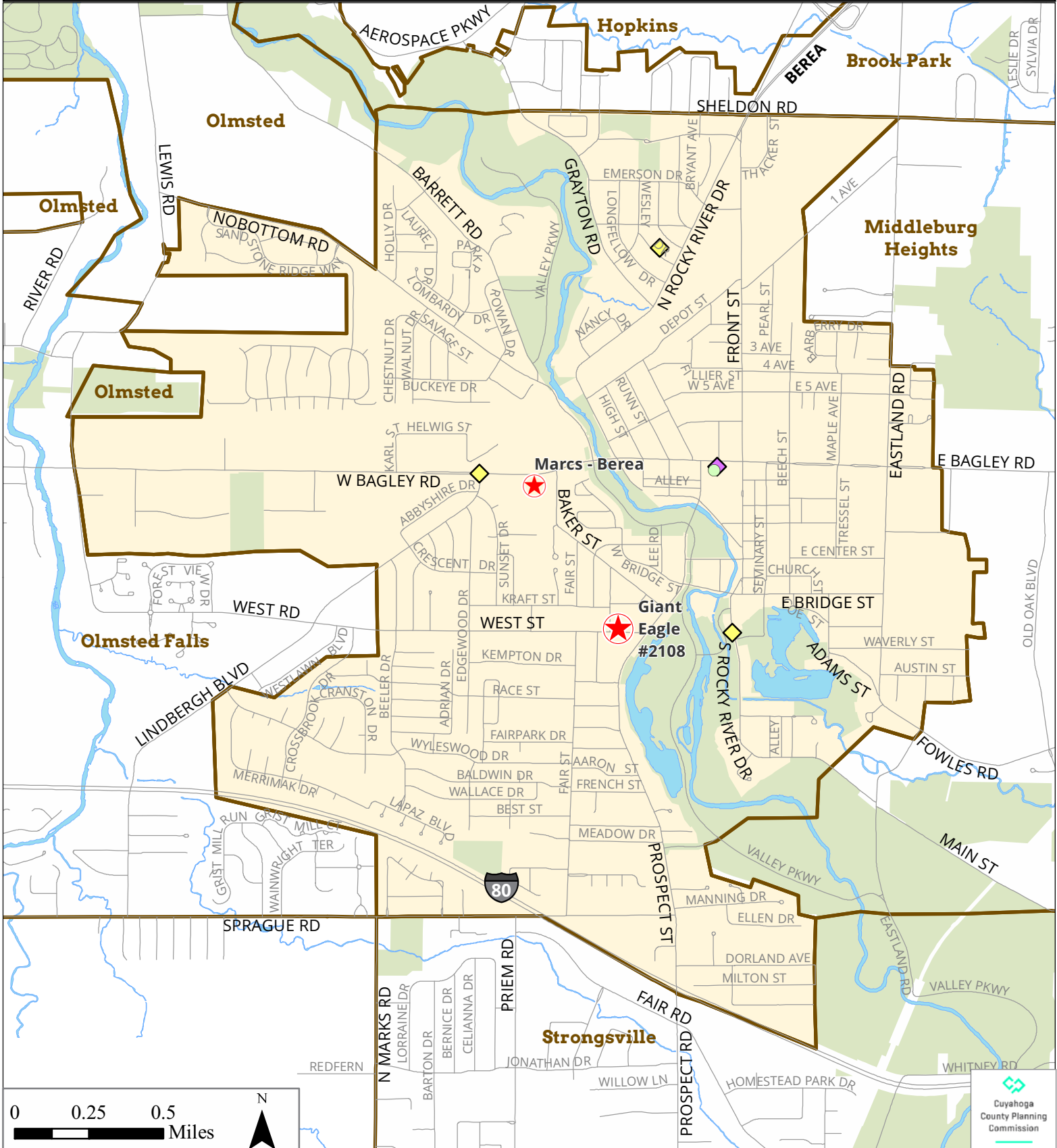
-  Cleveland Summer Sprout Garden
-  School Garden (Suburban)
-  Suburban Garden
-  Green Corps Learning Garden

## Farmers Markets by SNAP Acceptance

-  YES
-  NO

## Food Distribution and Assistance Resources

-  Food Pantry
-  Hot Meal
-  Stay Well Project Site (Hunger Network)



Community Food Resources				
City / Neighborhood	Resource	Name	Address	Description
<b>Berea</b>				
Agriculture				
Suburban		Quarrytown Community Garden	55 W. Bagley Rd.	
<b>Emergency Food</b>				
Hot Meal		Campus Kitchen at Baldwin Wallace University (S	55 West Bagley Road	
Pantry		Church Street Ministries	398 West Bagley Road	
		People's Community Church	628 Wesley Drive	
		SCAN Hunger Center Pantry	85 South Rocky River Drive	
<b>Grocery</b>				
Large Grocery		Marc's - Berea	371 W BAGLEY RD	
Supermarket		Giant Eagle #2108	50 W BRIDGE ST	
<b>School Lunch</b>				
Elementary School		Academy of St. Adalbert	56 Adalbert St	Nonpublic School
		Grindstone Elementary School	191 Race St	Public School
		St. Mary	265 Baker St	Nonpublic School
High School		Berea-Midpark High School	165 E Bagley Rd	Public School