

COMMUNITY PROFILE: Bedford

POPULATION†	Count
Total Population	12,927
Households	5,826
Avg Household Size	2.22

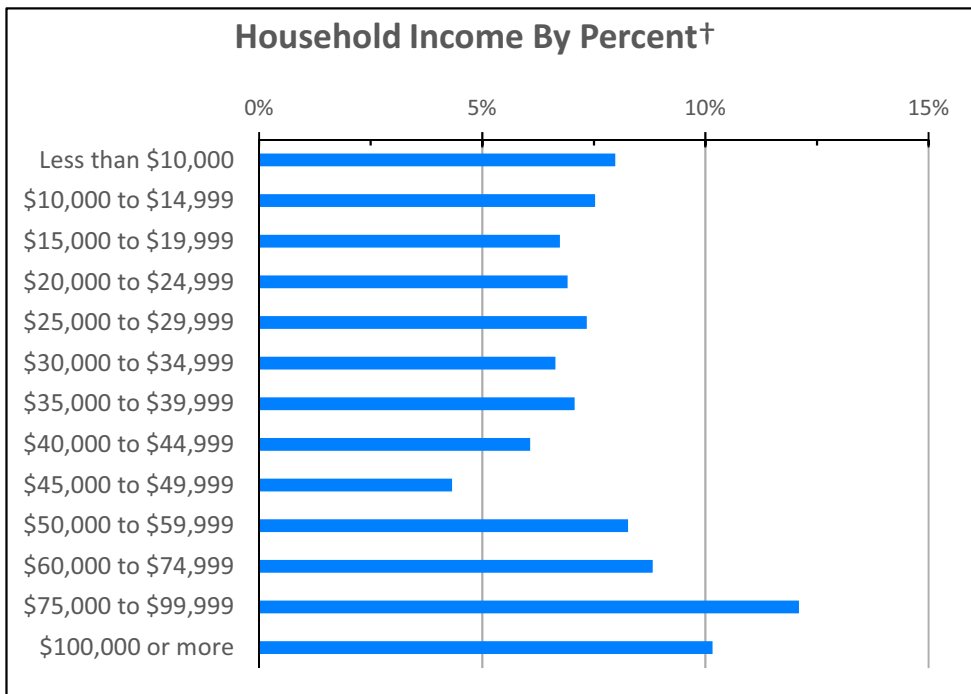
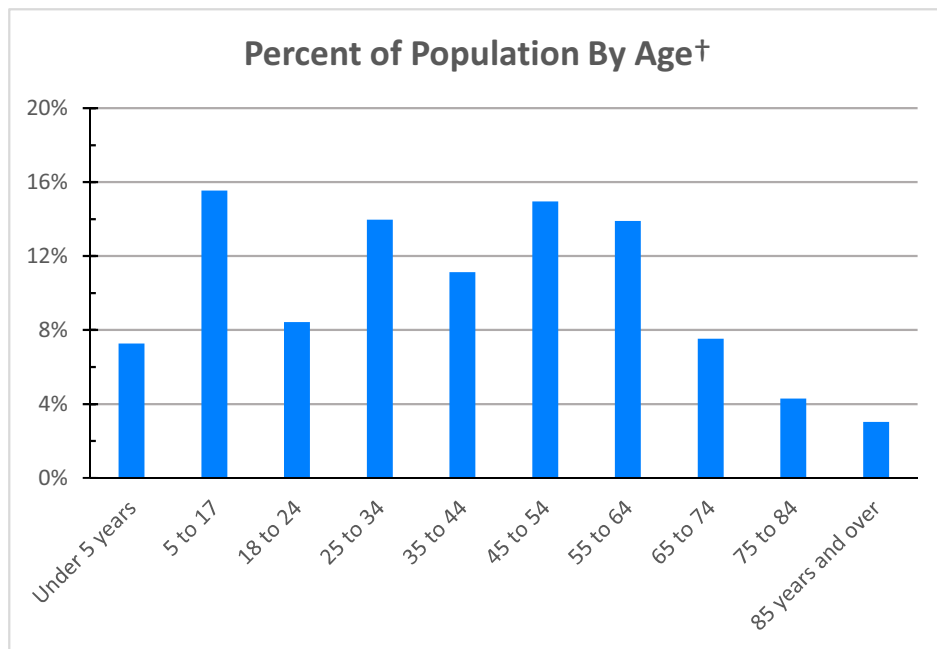
RACE / ETHNICITY†	Count	%
African-American	6,936	53.7%
Total Minority	7,475	57.8%

HOUSING TENURE†	Count	%
Owner	3,033	52.1%
Renter	2,793	47.9%

SEX†	%
Pct Male	45.5%
Pct Female	54.5%

HOUSEHOLD INCOME†	Total Households
Less than \$10,000	465
\$10,000 to \$14,999	439
\$15,000 to \$19,999	393
\$20,000 to \$24,999	403
\$25,000 to \$29,999	428
\$30,000 to \$34,999	387
\$35,000 to \$39,999	412
\$40,000 to \$44,999	354
\$45,000 to \$49,999	252
\$50,000 to \$59,999	482
\$60,000 to \$74,999	514
\$75,000 to \$99,999	705
\$100,000 or more	592

PERCENT UNEMPLOYMENT† 7.7%

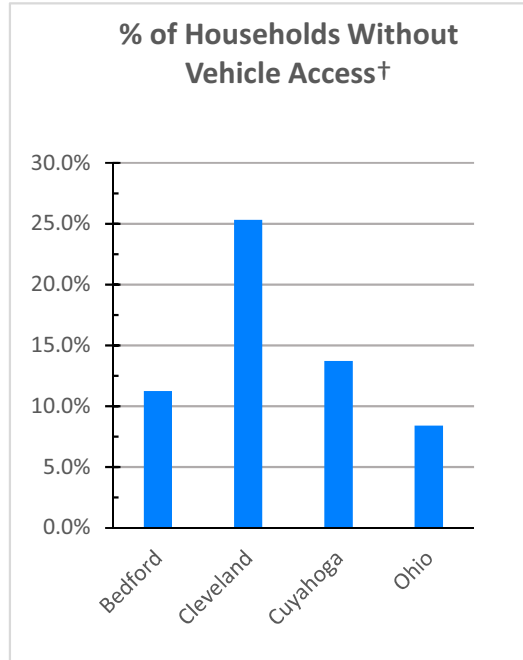


HOUSEHOLD INCOME†	Bedford	Cleveland	Cuyahoga	Ohio
Median Household Income	\$ 39,820	\$ 26,179	\$ 44,203	\$ 48,849
Aggregate Income	\$ 293,676,800	\$ 6,525,565,600	\$ 34,420,250,500	\$ 299,293,760,100
Per Capita Income	\$ 22,718	\$ 16,642	\$ 27,156	\$ 25,890
Income Per Square Mile	\$ 54,394,363	\$ 83,984,113	\$ 75,286,534	\$ 6,676,938

† All data except SNAP from the U.S. Census Bureau, American Community Survey 2010-2014 5 Year Estimates

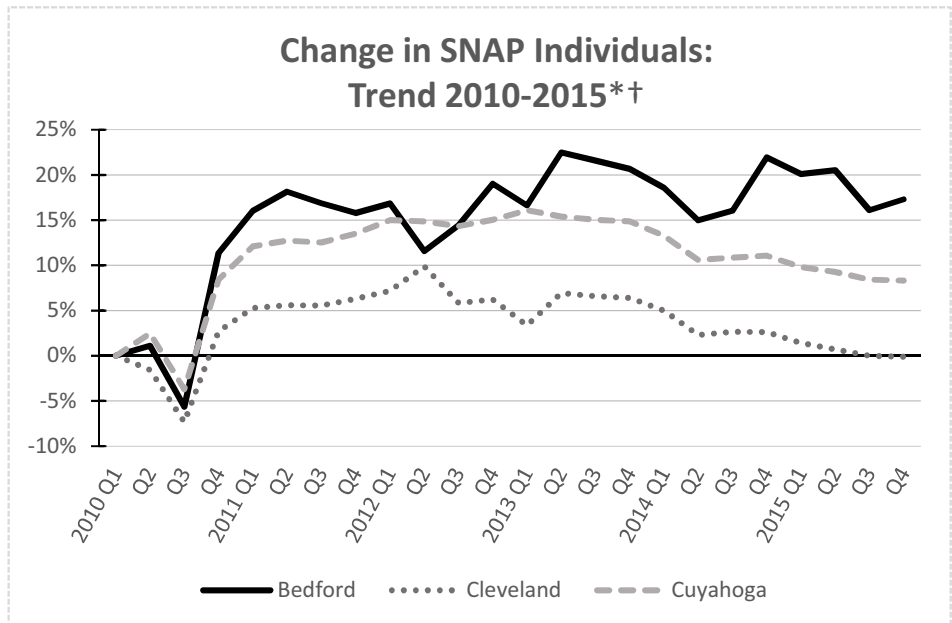
RATIO OF INCOME TO POVERTY LEVEL†	Bedford	Cleveland	Cuyahoga	Ohio
Population for whom poverty status is determined:	12,911	381,531	1,241,330	11,243,508
Population Below Poverty Level	1,940	136,860	230,111	1,790,564
Percent	15.0%	35.9%	18.5%	15.9%
Population Below 200% of Poverty Level	4,379	233,518	461,140	3,859,814
Percent	33.9%	61.2%	37.1%	34.3%

VEHICLE ACCESS†	Bedford	Cleveland	Cuyahoga	Ohio
Households w/o Vehicles	654	42,169	73,370	384,271
Percent	11.2%	25.3%	13.7%	8.4%
Total Vehicles Available	8,466	191,124	793,926	8,105,659
Vehicles Per Person	0.65	0.49	0.63	0.70



SNAP STATISTICS, 2015 4th Quarter* †	Bedford	Cleveland	Cuyahoga
Total assistance groups, number	1,148	81,724	140,368
Child-only assistance groups, number	13	931	1,996
Total individuals, number	2,209	152,476	261,717
% Total individuals	17.5%	42.2%	21.2%
Individuals aged <5, number	248	18,874	30,646
Individuals aged 5-17, number	638	40,152	69,533
Individuals aged 18-64, number	1,174	82,545	141,140
Individuals aged 65+, number	149	10,905	20,398

SNAP INDIVIDUALS, TREND 2010-2015* †	Bedford	%
2010 Q1	1,883	14.6%
2010 Q4	2,097	16.2%
2011 Q1	2,185	16.9%
2011 Q4	2,180	16.9%
2012 Q1	2,200	17.0%
2012 Q4	2,241	17.3%
2013 Q1	2,196	17.0%
2013 Q4	2,272	17.6%
2014 Q1	2,233	17.3%
2014 Q4	2,296	17.8%
2015 Q1	2,261	17.5%
2015 Q4	2,209	17.1%






†SNAP Data from NEOCANDO, Center on Urban Poverty and Community Development. All other data from the U.S. Census Bureau, American Community Survey, 2010-2014





*SNAP (Supplemental Nutrition Assistance Program), formerly known as the food stamp program, is a federal program run by the U.S. Department of Agriculture that offers nutrition assistance to eligible low-income individuals and families.

Community Food Resources: Bedford

Major Grocery, By Type

-  Supermarket
-  Large Grocery
-  Other Large Market




Food Production / Distribution Sites

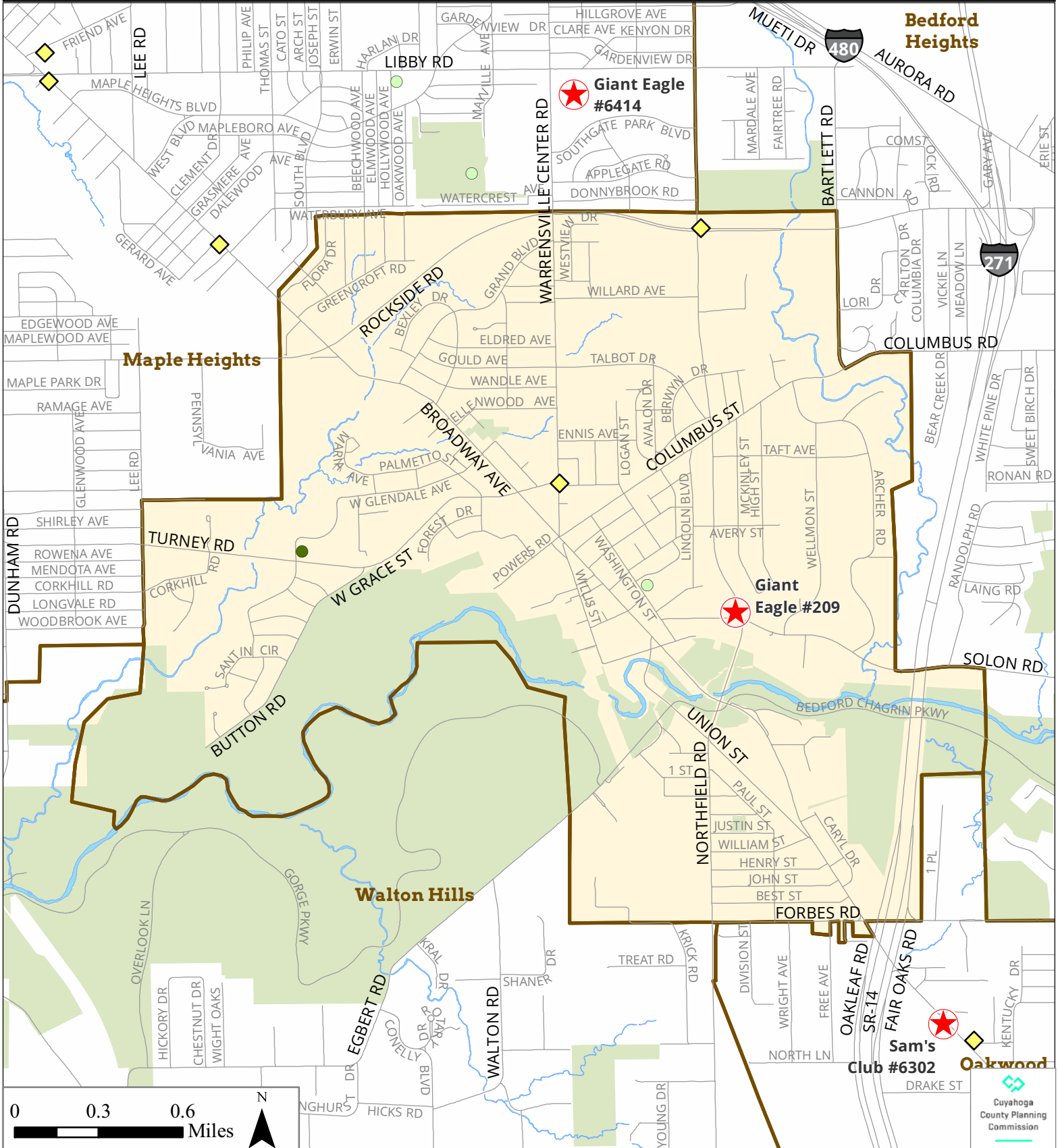
-  Cleveland Summer Sprout Garden
-  School Garden (Suburban)
-  Suburban Garden
-  Green Corps Learning Garden

Farmers Markets by SNAP Acceptance

-  YES
-  NO

Food Distribution and Assistance Resources

-  Food Pantry
-  Hot Meal
-  Stay Well Project Site (Hunger Network)



Community Food Resources		City / Neighborhood		Resource		Name	Address	Description
Bedford								
Agriculture								
School				Glendale Elementary School			400 W. Glendale St.	
Suburban				Bedford Community Garden			799 Washington St.	
Emergency Food								
Pantry				Messiah International Ministries			98 Center Road	
				Southeast Clergy Council Center			415 Northfield Road	
Grocery								
Supermarket				Giant Eagle #209			900 NORTHFIELD RD	
School Lunch								
Elementary School				Carywood Intermediate School			1387 Caryl Dr	Public School
				Central Primary School			799 Washington St	Public School
				Columbus Intermediate School			23600 Columbus Rd	Public School
				Glendale Primary School			400 W Glendale St	Public School
High School				Bedford High School			481 Northfield Rd	Public School
				Safely Home			121 Center Rd	Nonpublic School
Middle School				Heskett Middle School			5771 Perkins Rd	Public School